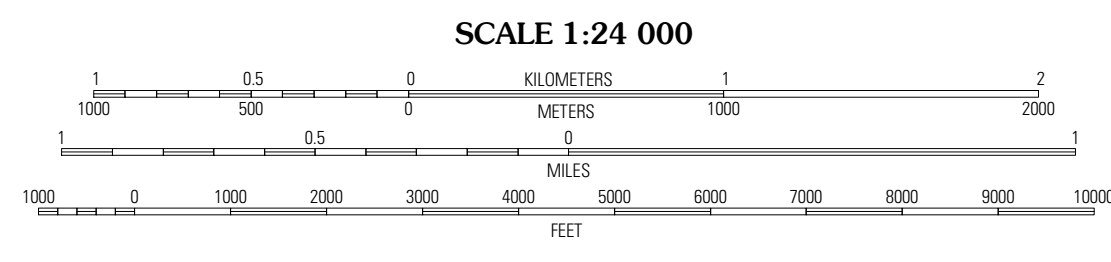
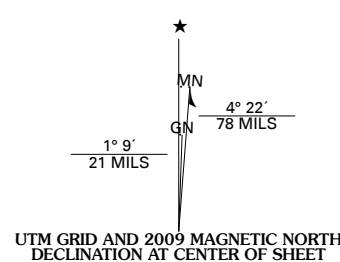




Produced by the United States Geological Survey  
North American Datum of 1983 (NAD83)  
World Geodetic System of 1984 (WGS84). Projection and  
1 000-meter grid: Universal Transverse Mercator, Zone 14S  
10 000-foot ticks: Oklahoma Coordinate System of 1983  
(south zone)

Imagery.....NAIP, May 2008  
Roads.....National Transportation Dataset, 2006 - 2008  
Names.....CNS, 2008  
Hydrography.....National Hydrography Dataset, 2008  
Contours.....National Elevation Dataset, 2007



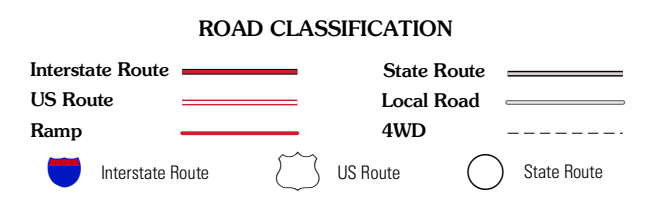
This map was produced to conform with version 0.5.10 of the  
draft USGS Standards for 7.5-Minute Quadrangle Maps.  
A metadata file associated with this product is also draft version 0.5.10



QUADRANGLE LOCATION

Ardmore East	Mannsville	Ravita
Lake Murray	<b>McMillan</b>	Madill
Marietta East	Lebanon	Shay

ADJOINING 7.5 QUADRANGLES



**MCMILLAN, OK**  
2009