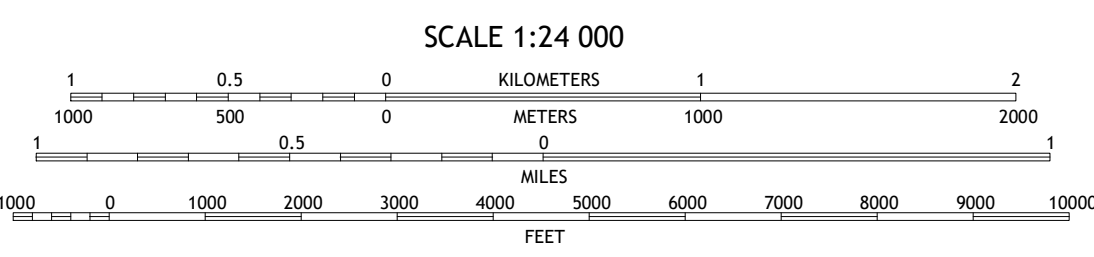
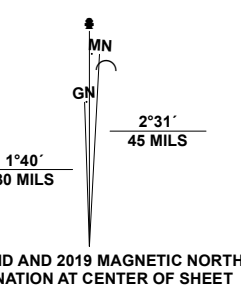


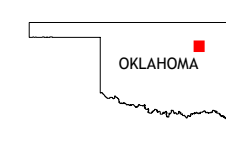
Produced by the United States Geological Survey

North American Datum of 1983 (NAD83) World Geodetic System of 1984 (WGS84) ... This map is not a legal document.

Imagery: NAIP, September 2017 - November 2017 Roads: U.S. Census Bureau, 2015 Names: GNS, 1979 - 2021 Hydrography: National Hydrography Dataset, 2004 - 2018 Contours: National Elevation Dataset, 2008 - 2019 Boundaries: Multiple sources: see metadata file 2019 - 2021 Public Land Survey System: BLM, 2021 Wetlands: National Wetlands Inventory 1980



CONTOUR INTERVAL 10 FEET NORTH AMERICAN VERTICAL DATUM OF 1988 This map was produced to conform with the National Geospatial Program US Topo Product Standard.



ADJOINING QUADRANGLES table with 3 columns and 3 rows of quadrangle numbers.

ROAD CLASSIFICATION table listing Expressway, Secondary Hwy, Ramp, Local Connector, Local Road, 4WD, US Route, and State Route.

