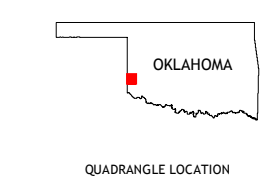
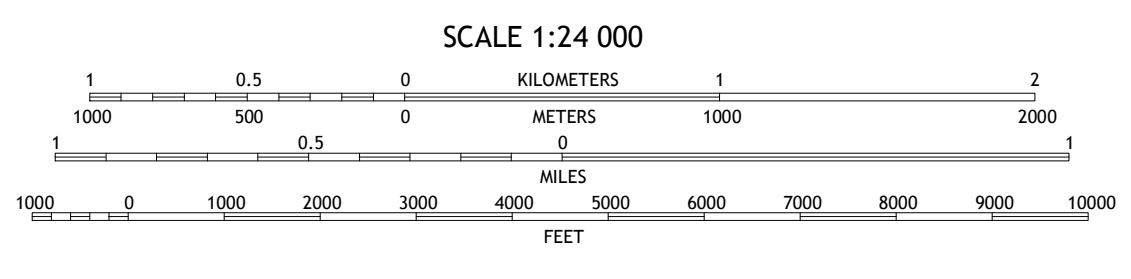
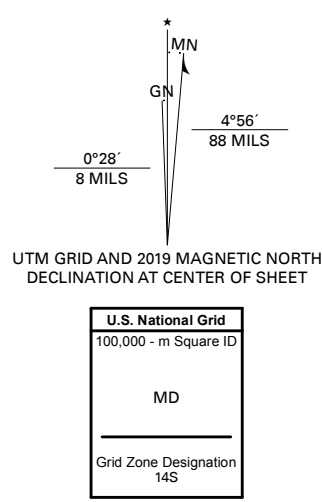


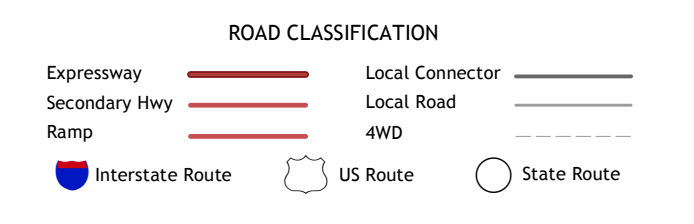
Produced by the United States Geological Survey  
 North American Datum of 1983 (NAD83)  
 World Geodetic System of 1984 (WGS84), Projection and  
 1 000-meter grid/Universal Transverse Mercator, Zone 14S  
 This map is not a legal document. Boundaries may be  
 generalized for this map scale. Private lands within government  
 reservations may not be shown. Obtain permission before  
 entering private lands.



ADJOINING QUADRANGLES

1	2	3
4	5	6
7	8	

1 Texola  
 2 Erick  
 3 Delhi  
 4 Bull Creek  
 5 Plainview  
 6 Madge  
 7 Vinson  
 8 Reed



SCALE 1:24 000  
 CONTOUR INTERVAL 10 FEET  
 NORTH AMERICAN VERTICAL DATUM OF 1988  
 This map was produced to conform with the  
 National Geospatial Program US Topo Product Standard, 2011.  
 A metadata file associated with this product is draft version 0.6.18

MINNOW CREEK, OK  
 2018

