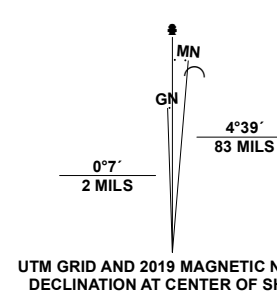


**Produced by the United States Geological Survey**

North American Datum of 1983 (NAD83)  
World Geodetic System of 1984 (WGS84), Projection and  
1 000-meter grid/Universal Transverse Mercator, Zone 14S  
This map is not a legal document. Boundaries may be  
generalized for this map scale. Private lands within government  
reservations may not be shown. Obtain permission before  
entering private lands.

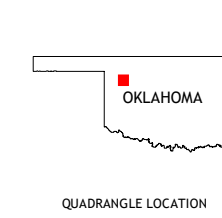
Imagery.....N.A.I.P., May 2017 - July 2017  
Roads.....U.S. Census Bureau, 2015 - 2018  
Names.....GNIS, 1999 - 2021  
Hydrography.....National Hydrography Dataset, 2003 - 2018  
Contours.....National Elevation Dataset, 2018  
Boundaries.....Multiple sources; see metadata file 2019 - 2021  
Public Land Survey System.....BLM, 2021  
Wetlands.....FWS National Wetlands Inventory 1983



U.S. National Grid	100,000 - m Square ID
MF	00
ME	00
Grid Zone Designation	14S



CONTOUR INTERVAL 10 FEET  
NORTH AMERICAN VERTICAL DATUM OF 1988  
This map was produced to conform with the  
National Geospatial Program US Topo Product Standard.




1	2	3
4	5	6
7	8	

- 1 Sharon
- 2 Mooreland SW
- 3 Mooreland SE
- 4 Vici
- 5 Mutual NE
- 6 Camargo
- 7 Mutual SW
- 8 Lenora

ROAD CLASSIFICATION	
	Expressway
	Secondary Hwy
	Ramp
	Interstate Route
	US Route
	State Route
	Local Connector
	Local Road
	4WD

**MUTUAL, OK**  
2022



NSN 7540-01-000-1000  
NGA REF NO. U.S.S.S.X.2.4 K.3.1.2.2