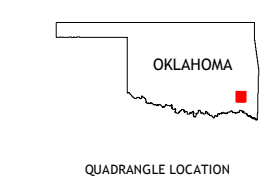
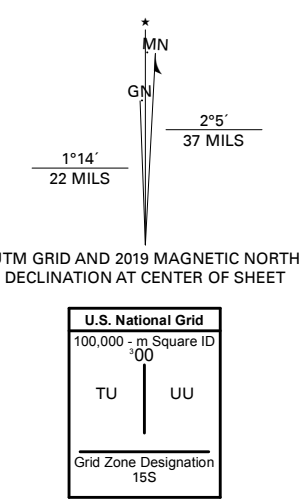


Produced by the United States Geological Survey

North American Datum of 1983 (NAD83)
World Geodetic System of 1984 (WGS84). Projection and
1 000-meter grid: Universal Transverse Mercator, Zone 15S
This map is not a legal document. Boundaries may be
generalized for this map scale. Private lands within government
reservations may not be shown. Obtain permission before
entering private lands.

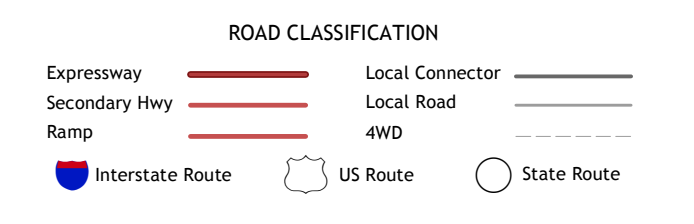
Imagery:NAIP, September 2017 - November 2017
Roads:U.S. Census Bureau, 2015 - 2018
Names:GNIS, 1979 - 2018
Hydrography:National Hydrography Dataset, 2002 - 2018
Contours:National Elevation Dataset, 2018
Boundaries:Multiple sources; see metadata file 2016 - 2017
Public Land Survey System:BLM, 2018
Wetlands:FWS National Wetlands Inventory 1980 - 1981



ADJOINING QUADRANGLES

1	2	3
4	5	6
7	8	

1 Clayton
2 Albion SW
3 Albion SE
4 Wildhorse Mountain
5 Clebit
6 Cloudy
7 Caney Mountain
8 Signal Mountain



CONTOUR INTERVAL 20 FEET
NORTH AMERICAN VERTICAL DATUM OF 1988
This map was produced to conform with the
National Geospatial Program US Topo Product Standard, 2011.
A metadata file associated with this product is draft version 0.6.18

