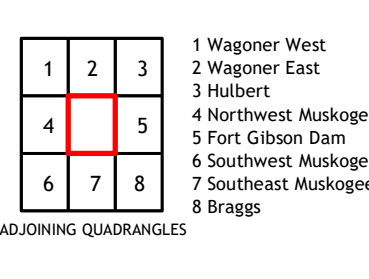
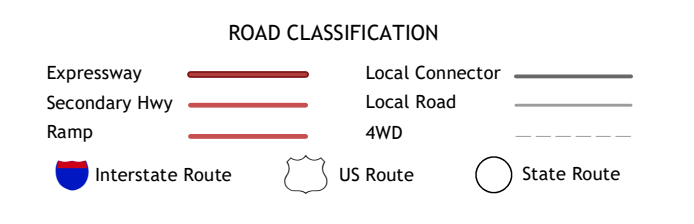
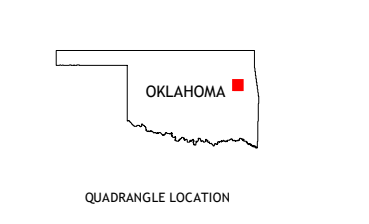
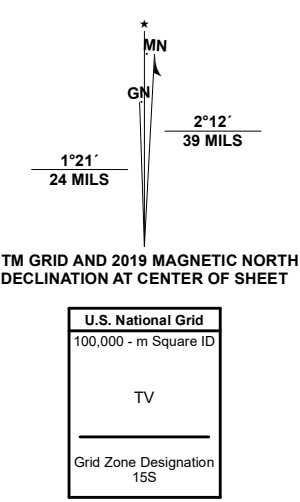


Produced by the United States Geological Survey

North American Datum of 1983 (NAD83) World Geodetic System of 1984 (WGS84) Projection and 1 000-meter grid/Universal Transverse Mercator, Zone 15S This map is not a legal document. Boundaries may be generalized for this map scale. Private lands within government reservations may not be shown. Obtain permission before entering private lands.

Imagery: NAIP, September 2017 - November 2017  
Roads: U.S. Census Bureau, 2015 - 2018  
Names: GNS, 1979 - 2021  
Hydrography: National Hydrography Dataset, 2004 - 2018  
Contours: National Elevation Dataset, 2018  
Boundaries: Multiple sources; see metadata file 2019 - 2021  
Public Land Survey System: BLM, 2021  
Wetlands: FWS National Wetlands Inventory 1980 - 1981



1 Wagoner West  
2 Wagoner East  
3 Hulbert  
4 Northwest Muskogee  
5 Fort Gibson Dam  
6 Southwest Muskogee  
7 Southeast Muskogee  
8 Bragg

