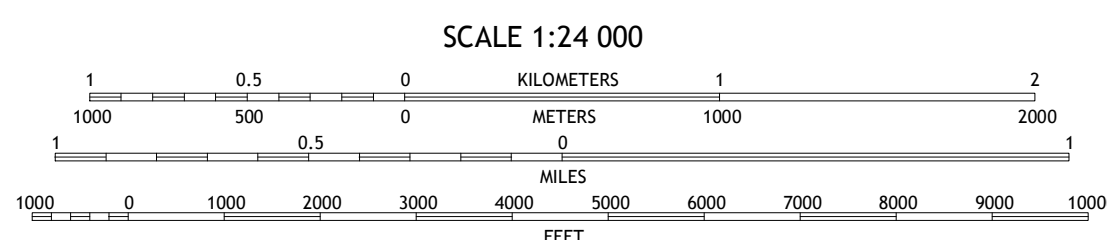

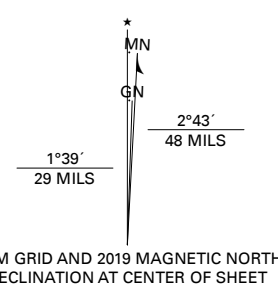


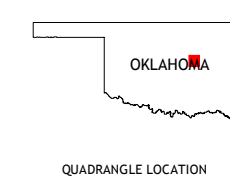
**Produced by the United States Geological Survey**

North American Datum of 1983 (NAD83)  
World Geodetic System of 1984 (WGS84), Projection and  
1 000-meter grid/Universal Transverse Mercator, Zone 14S  
This map is not a legal document. Boundaries may be  
generalized for this map scale. Private lands within government  
reservations may not be shown. Obtain permission before  
entering private lands.

Imagery	.....NAIP, September 2017 - November 2017
Roads	.....U.S. Census Bureau, 2015 - 2018
Names	.....GNIS, 1979 - 2016
Hydrography	.....National Hydrography Dataset, 2004 - 2018
Contours	.....National Elevation Dataset, 2018
Boundaries	.....Multiple sources; see metadata file 2016 - 2017
Public Land Survey System	.....BLM, 2018
Wetlands	.....FWS National Wetlands Inventory 1980 - 2015



CONTOUR INTERVAL 10 FEET  
NORTH AMERICAN DATUM OF 1983  
This map was produced to conform with the  
National Geospatial Program US Topo Product Standard, 2011.  
A metadata file associated with this product is draft version 0.6.18



1	2	3
4	5	6
7	8	

ADJOINING QUADRANGLES

- 1 Slick
- 2 Kiefer SW
- 3 Lake Boren
- 4 Newby
- 5 Beggs
- 6 Mason
- 7 Okfuskee
- 8 Okmulgee Lake

ROAD CLASSIFICATION	
Expressway	Local Connector
Secondary Hwy	Local Road
Ramp	4WD
Interstate Route	US Route
	State Route

**NUYAKA, OK**  
2018

