

Produced by the United States Geological Survey North American Datum of 1983 (NAD83) World Geodetic System of 1984 (WGS84) Projection and 1 000-meter grid-Universal Transverse Mercator, Zone 15S This map is not a legal document. Boundaries may be generalized for this map scale. Private lands within government reservations may not be shown. Obtain permission before entering private lands.

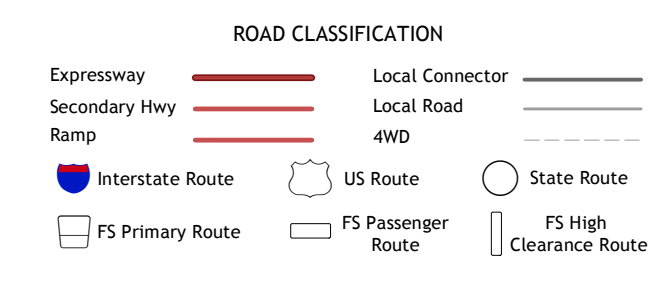
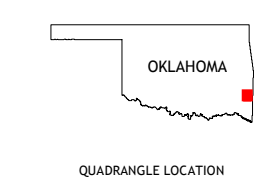
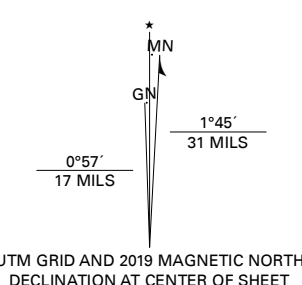


Table with 3 columns: 1 Muse, 2 Big Cedar, 3 Page, 4 Ludlow, 5 Lynn Mountain, 6 White Rock Mountain, 7 Smithville, 8 Watson

OCTAVIA, OK 2018

