

Produced by the United States Geological Survey

North American Datum of 1983 (NAD83) World Geodetic System of 1984 (WGS84) Projection and 1 000-meter grid/Universal Transverse Mercator, Zone 14S

This map is not a legal document. Boundaries may be generalized for this map scale. Private lands within government reservations may not be shown. Obtain permission before entering private lands.

Imagery: NAIP, May 2017 - November 2017 Roads: U.S. Census Bureau, 2015 2018 Names: GNS, 1979 2018 Hydrography: National Hydrography Dataset, 2004 - 2018 Contours: National Elevation Dataset, 2016 Boundaries: Multiple sources; see metadata file, 2016 - 2017 Public Land Survey System: BLM, 2018 Wetlands: FWS National Wetlands Inventory 1980 - 1981

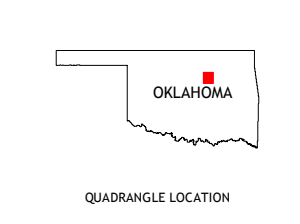
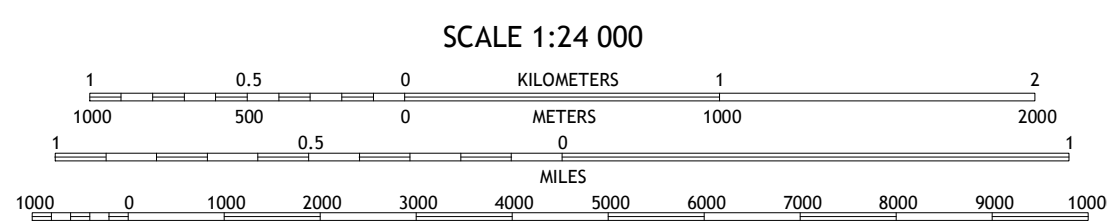



Table with 3 columns and 8 rows for Adjoining Quadrangles. Cell 5 is highlighted in red.

OILTON, OK 2018

