
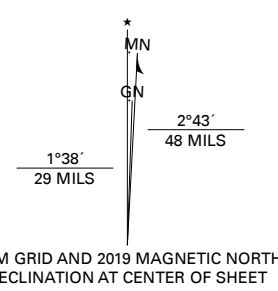


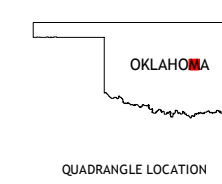
Produced by the United States Geological Survey

North American Datum of 1983 (NAD83) World Geodetic System of 1984 (WGS84). Projection and 1 000-meter grid: Universal Transverse Mercator, Zone 14S. This map is not a legal document. Boundaries may be generalized for this map scale. Private lands within government reservations may not be shown. Obtain permission before entering private lands.

ImageryNAIP, September 2017 - November 2017
RoadsU.S. Census Bureau, 2015 - 2018
NamesGNIS, 1979 - 2016
HydrographyNational Hydrography Dataset, 2004 - 2018
ContoursNational Elevation Dataset, 2018
BoundariesMultiple sources; see metadata file 2016 - 2017
Public Land Survey SystemBLM, 2018
WetlandsFWS National Wetlands Inventory, 1980



CONTOUR INTERVAL 10 FEET NORTH AMERICAN VERTICAL DATUM OF 1988 This map was produced to conform with the National Geospatial Program US Topo Product Standard, 2011. A metadata file associated with this product is draft version 0.6.18



1	2	3
4	5	6
7	8	

- 1 Newby
- 2 Nuyaka
- 3 Beiggs
- 4 Mason
- 5 Okmulgee Lake
- 6 Okemah
- 7 Clearview
- 8 Pharaoh

ROAD CLASSIFICATION	
Expressway	Local Connector
Secondary Hwy	Local Road
Ramp	4WD
Interstate Route	US Route
	State Route

