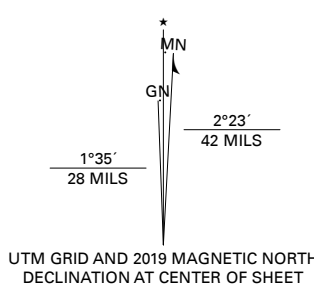


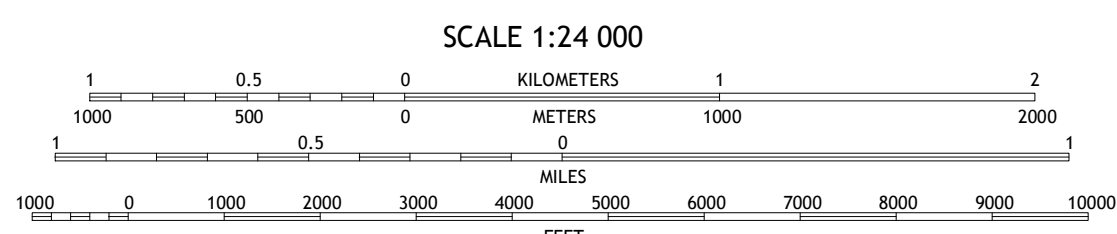
Produced by the United States Geological Survey

North American Datum of 1983 (NAD83)
World Geodetic System of 1984 (WGS84), Projection and
1 000-meter grid/Universal Transverse Mercator, Zone 15S
This map is not a legal document. Boundaries may be
generalized for this map scale. Private lands within government
reservations may not be shown. Obtain permission before
entering private lands.

Imagery.....NAIP, August 2017 - November 2017
Roads.....U.S. Census Bureau, 2015
Names.....GNS, 1979 - 2016
Hydrography.....National Hydrography Dataset, 2004 -
2018
Contours.....National Elevation Dataset, 2008 -
2019
Boundaries.....Multiple sources: file 2016 -
2017
Public Land Survey System.....BLM, 2018
Wetlands.....FWS National Wetlands Inventory, 1980

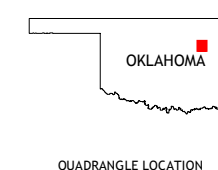


100,000 - m Square ID	TA
Grid Zone Designation	18S



CONTOUR INTERVAL 10 FEET
NORTH AMERICAN VERTICAL DATUM OF 1988

This map was produced to conform with the
National Geospatial Program US Topo Product Standard, 2011.
A metadata file associated with this product is draft version 0.6.18



QUADRANGLE LOCATION

1	2	3
4	5	6
7	8	

ADJOINING QUADRANGLES

- 1 Mingo
- 2 Catoosa
- 3 Inola
- 4 Broken Arrow
- 5 Catoosa SE
- 6 Leonard
- 7 Coweta
- 8 Red Bird

ROAD CLASSIFICATION

	Expressway		Local Connector
	Secondary Hwy		Local Road
	Ramp		4WD
	Interstate Route		US Route
			State Route

