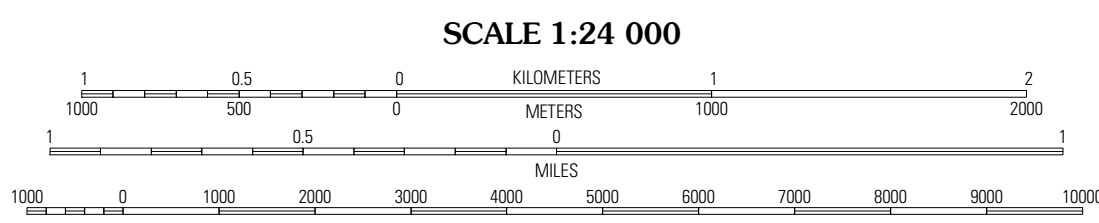
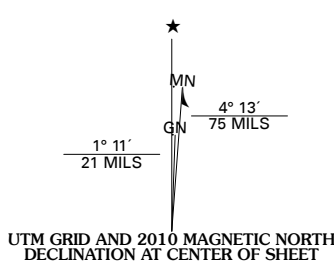




Produced by the United States Geological Survey
North American Datum of 1983 (NAD83)
World Geodetic System of 1984 (WGS84). Projection and
1 000-meter grid: Universal Transverse Mercator, Zone 14S
10 000-foot ticks: Oklahoma Coordinate System of 1983
(south zone)



CONTOUR INTERVAL 10 FEET

This map was produced to conform with version 0.5.10 of the
draft USGS Standards for 7.5-Minute Quadrangle Maps.
A metadata file associated with this product is also draft version 0.5.10

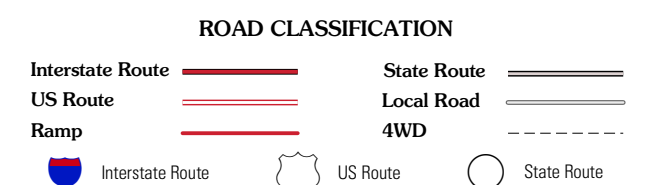
Imagery.....NAP, May 2008
Roads.....National Transportation Dataset, 2008
Name.....GNIS, 2008
Hydrography.....National Hydrography Dataset, 2008
Contours.....National Elevation Dataset, 2000



QUADRANGLE LOCATION

Macomb	Brooksville	Maud
Tribbey	Pearson	Saint Louis
Wanette	Asher	Konawa

ADJOINING 7.5 QUADRANGLES



PEARSON, OK
2010