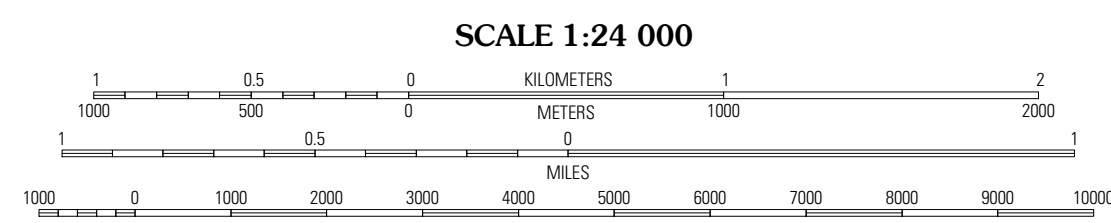





Produced by the United States Geological Survey  
North American Datum of 1983 (NAD83)  
World Geodetic System of 1984 (WGS84). Projection and  
1 000-meter grid: Universal Transverse Mercator, Zone 14S  
10 000-foot ticks: Oklahoma Coordinate System of 1983  
(north zone) and Kansas Coordinate System of 1983  
(south zone)

Imagery.....NAP, May 2008 - July 2008  
Roads.....National Transportation Dataset, 2006 - 2007  
Names.....GNIS, 2008  
Hydrography.....National Hydrography Dataset, 2008  
Contours.....National Elevation Dataset, 2008



CONTOUR INTERVAL 10 FEET

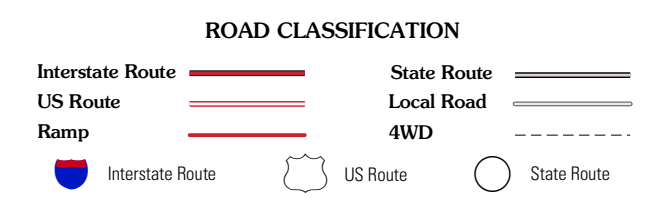
This map was produced to conform with version 0.5.10 of the  
draft USGS Standards for 7.5-Minute Quadrangle Maps.  
A metadata file associated with this product is also draft version 0.5.10



QUADRANGLE LOCATION

Cedar Vale East	Elgin	Chautauque
Pearsonia NW	<b>Pearsonia NE</b>	Whippoorwill
Pearsonia	Nanos	Herd

ADJOINING 7.5 QUADRANGLES



**PEARSONIA NE, OK-KS**  
2010