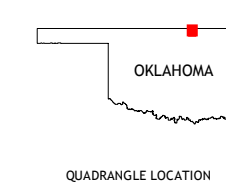
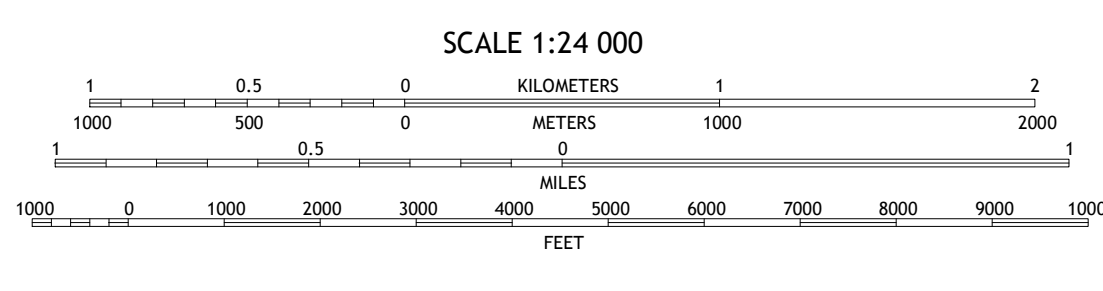
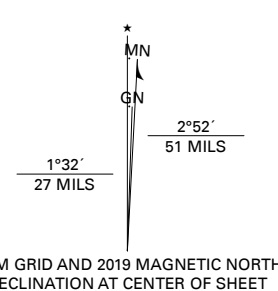


Produced by the United States Geological Survey

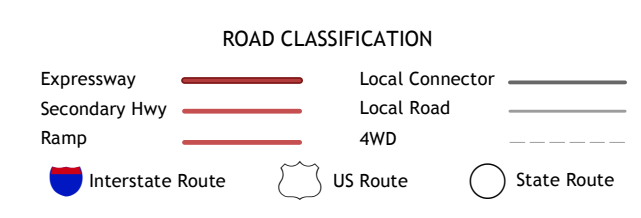
North American Datum of 1983 (NAD83)  
World Geodetic System of 1984 (WGS84). Projection and  
1 000-meter grid/Universal Transverse Mercator, Zone 14S  
This map is not a legal document. Boundaries may be  
generalized for this map scale. Private lands within government  
reservations may not be shown. Obtain permission before  
entering private lands.

Imagery.....NAIP, July 2017 - November 2017  
Roads.....U.S. Census Bureau, 2015  
Names.....GNIS, 1997  
Hydrography.....National Hydrography Dataset, 2002 - 2018  
Contours.....National Elevation Dataset, 2008 - 2016  
Boundaries.....Multiple sources; see metadata file 2016 - 2017  
Public Land Survey System.....BLM, 2016 - 2018  
Wetlands.....FWS National Wetlands Inventory 1981 - 1985



1	2	3
4	5	6
7	8	

1 Cedar Vale West  
2 Cedar Vale East  
3 Elgin  
4 Foraker North  
5 Pearsonia NE  
6 Foraker South  
7 Pearsonia  
8 Names



**PEARSONIA NW, OK, KS**  
2018

