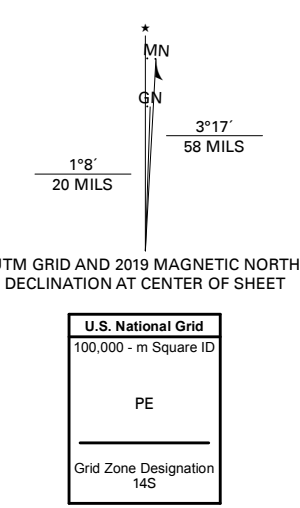


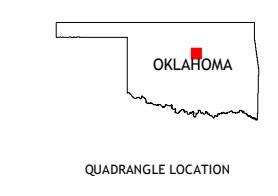
Produced by the United States Geological Survey

North American Datum of 1983 (NAD83) World Geodetic System of 1984 (WGS84) Projection and 1 000-meter grid/Universal Transverse Mercator, Zone 14S This map is not a legal document. Boundaries may be generalized for this map scale. Private lands within government reservations may not be shown. Obtain permission before entering private lands.

Imagery: NAIP, May 2017 - July 2017  
Roads: U.S. Census Bureau, 2015  
Names: GNS, 1979 - 2018  
Hydrography: National Hydrography Dataset, 2006 - 2018  
Contours: National Elevation Dataset, 2017  
Boundaries: Multiple sources; see metadata file 2016 - 2017  
Public Land Survey System: BLM, 2018  
Wetlands: FWS National Wetlands Inventory 1980 - 1981



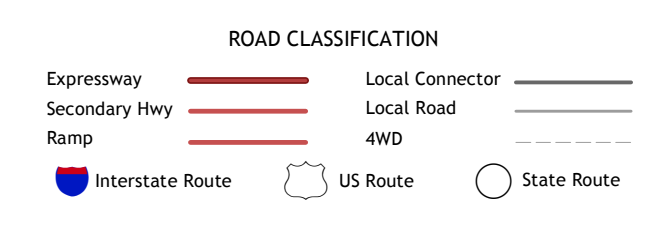
CONTOUR INTERVAL 10 FEET NORTH AMERICAN VERTICAL DATUM OF 1988 This map was produced to conform with the National Geospatial Program US Topo Product Standard, 2011. A metadata file associated with this product is draft version 0.6.18



ADJOINING QUADRANGLES

1	2	3
4	5	6
7	8	

1 Stillwater SW  
2 Stillwater South  
3 Ripley  
4 Coyle  
5 Tryon North  
6 Meridian  
7 Carney  
8 Tryon South



PERKINS, OK 2018



NSN 7540-01-603-0163  
USGS X 2 4 K 3 4 7 9 1  
NSA REF NO. USGS X 2 4 K 3 4 7 9 1