

Produced by the United States Geological Survey

North American Datum of 1983 (NAD83) World Geodetic System of 1984 (WGS84) Projection and 1 000-meter grid/Universal Transverse Mercator, Zone 14S

This map is not a legal document. Boundaries may be generalized for this map scale. Private lands within government reservations may not be shown. Obtain permission before entering private lands.

Imagery: N.A.I.P., May 2017 - July 2018; U.S. Census Bureau, 2015; National Hydrography Dataset, 2005 - 2018; National Elevation Dataset, 2015; Boundaries: Multiple sources; see metadata file 2018 - 2021; Public Land Survey System: BLM, 2021; Wetlands: FWS National Wetlands Inventory 1983 - 1984

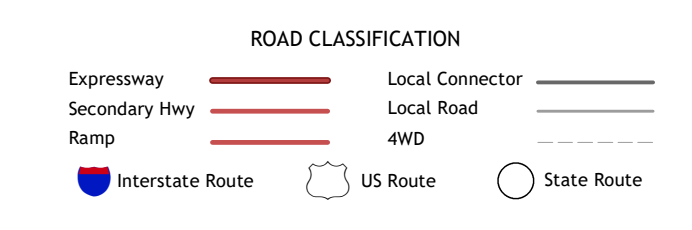
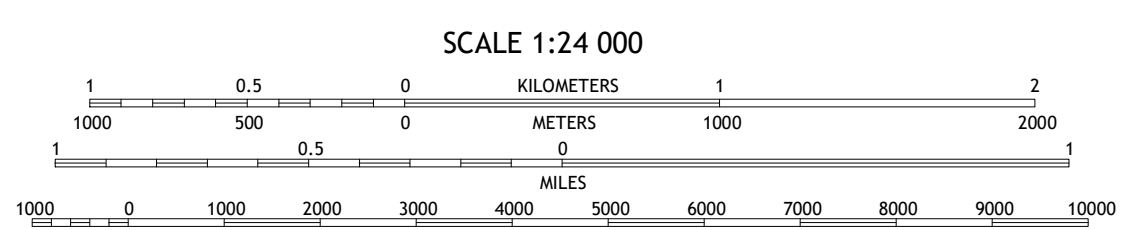
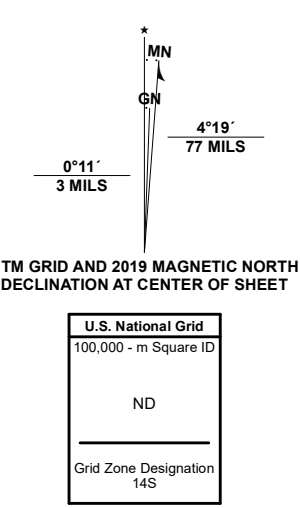


Table with 3 columns and 8 rows showing adjacent quadrangles: 1 Cooperton, 2 Saddle Mountain, 3 Meers, 4 Odetta, 5 Mount Scott, 6 Indianola, 7 Post Oak Creek, 8 Taupa

