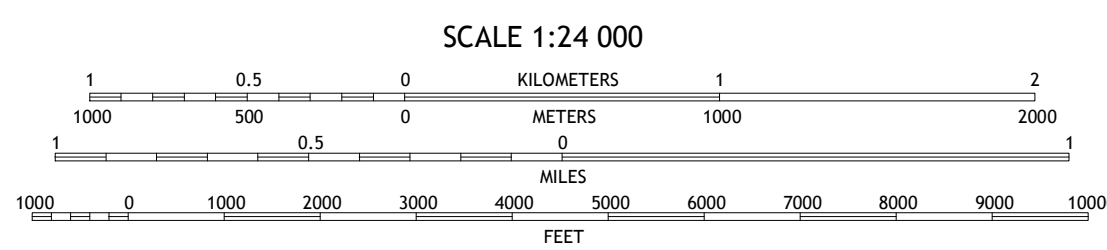
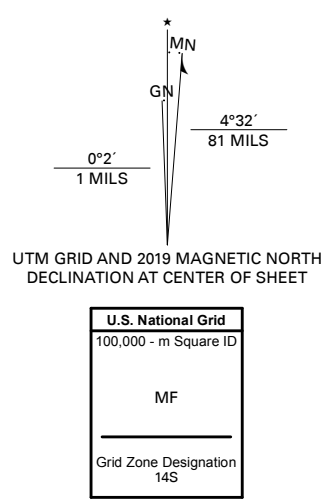


Produced by the United States Geological Survey

North American Datum of 1983 (NAD83) World Geodetic System of 1984 (WGS84) Projection and 1 000 meter grid/Universal Transverse Mercator, Zone 14S This map is not a legal document. Boundaries may be generalized for this map scale. Private lands within government reservations may not be shown. Obtain permission before entering private lands.

Table listing data sources: Imagery (NAIP, May 2017 - July 2018), Roads (U.S. Census Bureau, 2015), Names (GNIS, 1979 - 2016), Hydrography (National Hydrography Dataset, 2006 - 2018), Contours (National Elevation Dataset, 2017 - 2018), Boundaries (Multiple sources: see metadata file, 2016 - 2017), Public Land Survey System (BLM, 2018), Wetlands (FWS National Wetlands Inventory 1981 - 2014).



CONTOUR INTERVAL 20 FEET NORTH AMERICAN VERTICAL DATUM OF 1988 This map was produced to conform with the National Geospatial Program US Topo Product Standard, 2011. A metadata file associated with this product is draft version 0.6.18

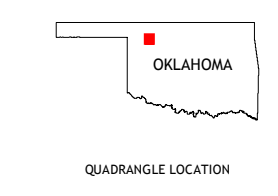
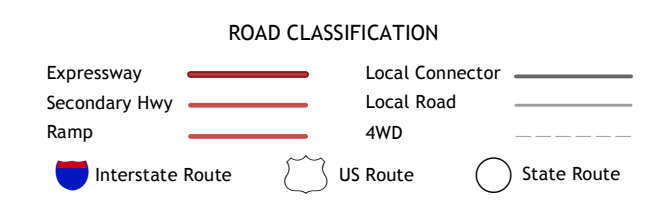


Table of adjoining quadrangles: 1 Fairvalley SW, 2 Fairvalley SE, 3 Waynoka West, 4 Mooreland, 5 Belva, 6 Mooreland SW, 7 Mooreland SE, 8 Cedarvale.



QUINLAN, OK 2018

