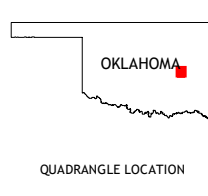
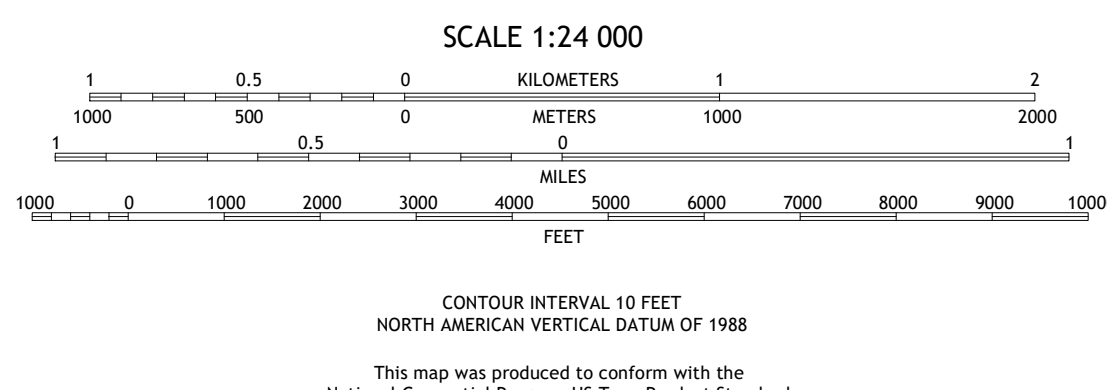



Produced by the United States Geological Survey
North American Datum of 1983 (NAD83)
World Geodetic System of 1984 (WGS84). Projection and
1 000 meter grid: Universal Transverse Mercator, Zone 15S
This map is not a legal document. Boundaries may be
generalized for this map scale. Private lands within government
reservations may not be shown. Obtain permission before
entering private lands.



1	2	3
4	5	6
7	8	9

ADJOINING QUADRANGLES

- 1 Henryetta
- 2 Hoffman
- 3 Pierce
- 4 Henryetta SW
- 5 Stillman
- 6 Hanna
- 7 Indianola
- 8 Canadian

