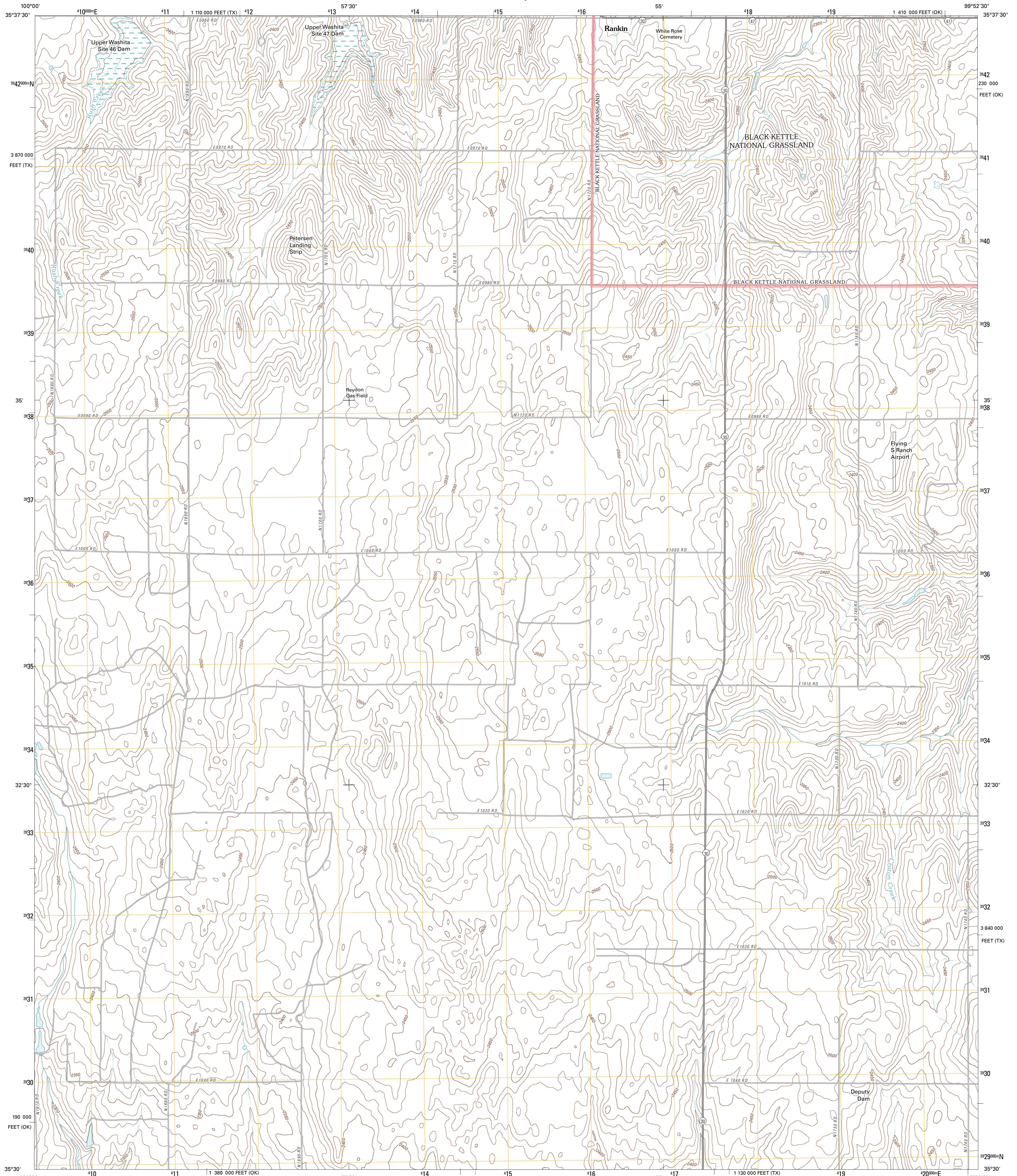




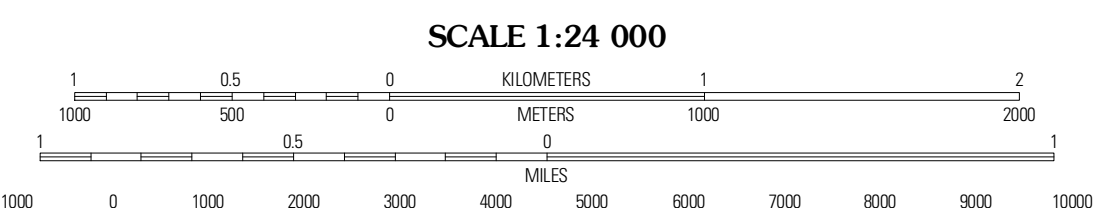

U.S. DEPARTMENT OF THE INTERIOR
U. S. GEOLOGICAL SURVEY



REYDON SW QUADRANGLE
OKLAHOMA-Texas
7.5-MINUTE SERIES

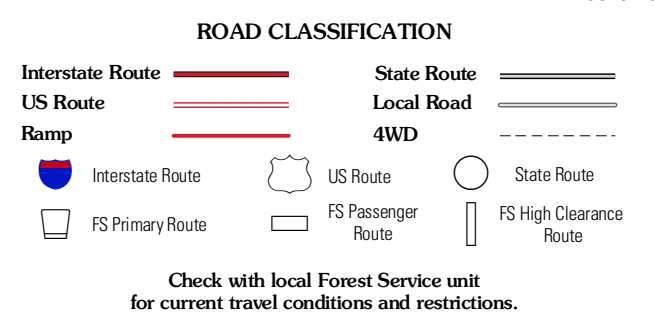


Produced by the United States Geological Survey
North American Datum of 1983 (NAD83)
World Geodetic System of 1984 (WGS84). Projection and
10 000-foot ticks: Oklahoma Coordinate System of 1983
(north zone), Texas Coordinate System of 1983 (north zone)



QUADRANGLE LOCATION

Hackberry Creek	Reydon	Mackie
Allison	Reydon SW	Dempsey
Kelton	Sweetwater	Grimes



Check with local Forest Service unit for current travel conditions and restrictions.

REYDON SW, OK-TX
2011

Imagery: NAIIP, April 2008
Roads: ©2006-2010 Tele Atlas
Roads within US Forest Service Lands: FSTopo Data with limited Forest Service updates, 2009
Names: National Hydrography Dataset, 2008
Contours: National Elevation Dataset, 2000

CONTOUR INTERVAL 10 FEET
NORTH AMERICAN VERTICAL DATUM OF 1988

This map was produced to conform with version 0.5.10 of the draft USGS Standards for 7.5-Minute Quadrangle Maps. A metadata file associated with this product is draft version 0.5.12

ADJOINING 7.5' QUADRANGLES