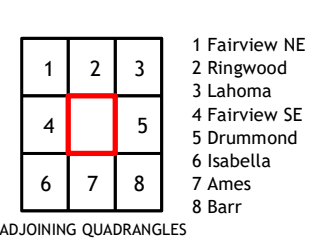
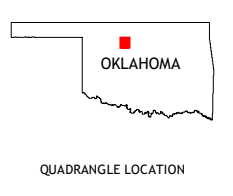



Produced by the United States Geological Survey

North American Datum of 1983 (NAD83)
World Geodetic System of 1984 (WGS84), Projection and
1 000-meter grid/Universal Transverse Mercator, Zone 14S
This map is not a legal document. Boundaries may be
generalized for this map scale. Private lands within government
reservations may not be shown. Obtain permission before
entering private lands.

Imagery.....NAIP, May 2017 - July 2018
Roads.....U.S. Census Bureau, 2015 - 2018
Names.....GNIS, 1997 - 2021
Hydrography.....National Hydrography Dataset, 2002 - 2018
Contours.....National Elevation Dataset, 2018
Boundaries.....Multiple sources: see metadata file 2019 - 2021
Public Land Survey System.....BLM, 2021
Wetlands.....FWS National Wetlands Inventory 1981 - 2014



RINGWOOD SW, OK
2022

