

Produced by the United States Geological Survey

North American Datum of 1983 (NAD83) World Geodetic System of 1984 (WGS84) Projection and 1 000-meter grid/Universal Transverse Mercator, Zone 15S

This map is not a legal document. Boundaries may be generalized for this map scale. Private lands within government reservations may not be shown. Obtain permission before entering private lands.

Imagery: NAIP, August 2017 - November 2017; Roads: U.S. Census Bureau, 2015; Names: GNS, 1979 - 2016; Hydrography: National Hydrography Dataset, 2006 - 2018; Contours: National Elevation Dataset, 2007; Boundaries: Multiple sources: see metadata file 2016 - 2017; Public Land Survey System: BLM, 2018; Wetlands: FWS National Wetlands Inventory 1980 - 1981

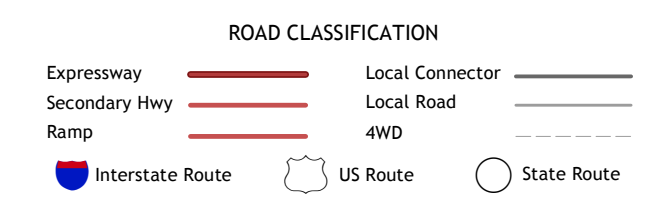
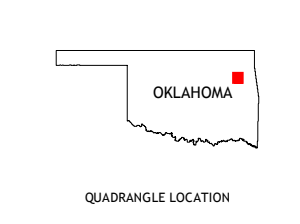
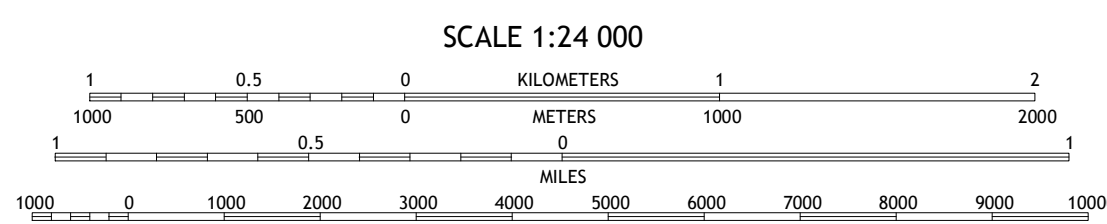



Table with 3 columns and 3 rows showing adjacent quadrangles: 1 Chouteau NW, 2 Chouteau, 3 Locust Grove, 4 Noodin, 5 Cedar Crest, 6 Wagoner West, 7 Wagoner East, 8 Hulbert

