

Produced by the United States Geological Survey

North American Datum of 1983 (NAD83) World Geodetic System of 1984 (WGS84) Projection and 1 000-meter grid/Universal Transverse Mercator, Zone 15S

This map is not a legal document. Boundaries may be generalized for this map scale. Private lands within government reservations may not be shown. Obtain permission before entering private lands.

Imagery: NAIP, August 2017 - November 2017

Roads: U.S. Census Bureau, 2015

Names: GNS, 1979 - 2021

Hydrography: National Hydrography Dataset, 2006 - 2018

Contours: National Elevation Dataset, 2018

Boundaries: Multiple sources: see metadata file 2019 - 2021

Public Land Survey System: BLM, 2021

Wetlands: FWS National Wetlands Inventory 1980 - 1981

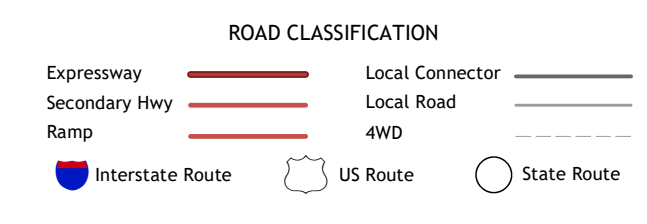
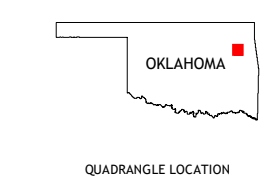
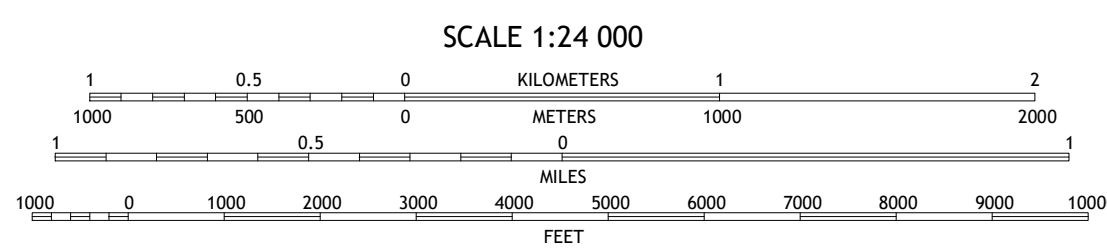
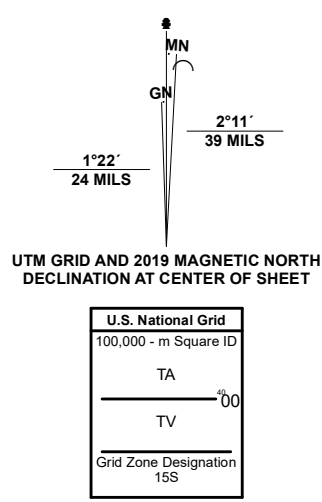


Table with 8 columns and 8 rows showing adjacent quadrangles. The center quadrangle (4,5) is highlighted in red.

