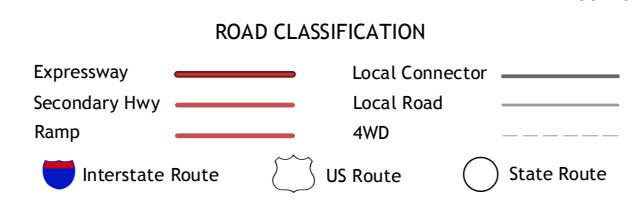
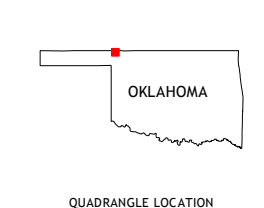
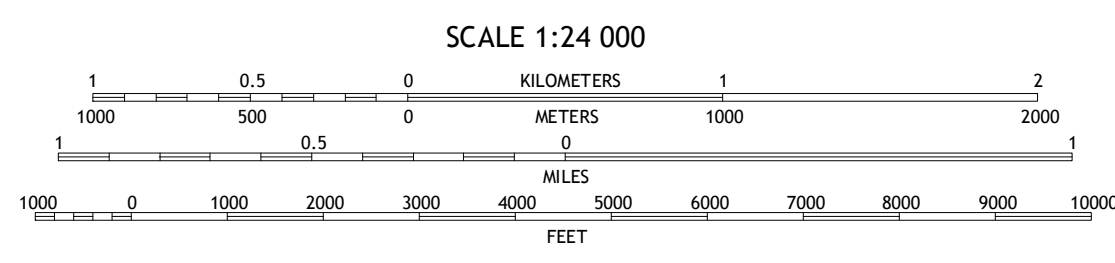
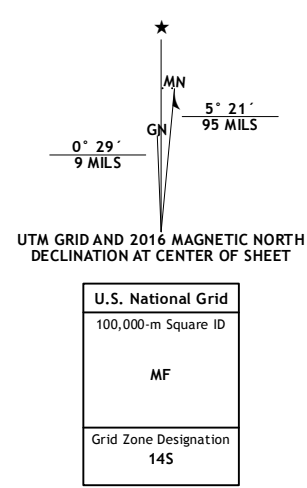


Produced by the United States Geological Survey
North American Datum of 1983 (NAD83)
World Geodetic System of 1984 (WGS84). Projection and
1 000-foot ticks: Oklahoma Coordinate System of 1983 (north
zone)
This map is not a legal document. Boundaries may be
generalized for this map scale. Private lands within government
reservations may not be shown. Obtain permission before
entering private lands.
Imagery.....NAIP, June 2013
Roads.....U.S. Census Bureau, 2014-2015
Names.....GNIS, 2015
Hydrography.....National Hydrography Dataset, 2013
Contours.....National Elevation Dataset, 2007
Boundaries.....Multiple sources; see metadata file 1972-2015
Wetlands.....FWS National Wetlands Inventory 1977-2014



1	2	3
4	5	6
7	8	8

ADJOINING QUADRANGLES

- 1 Englewood
- 2 Ashland SE
- 3 Sika SW
- 4 Rosston NW
- 5 Buffalo NW
- 6 Rosston
- 7 Rosston SE
- 8 Buffalo

ROSTON NE, OK
2016

