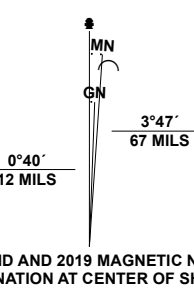


Produced by the United States Geological Survey

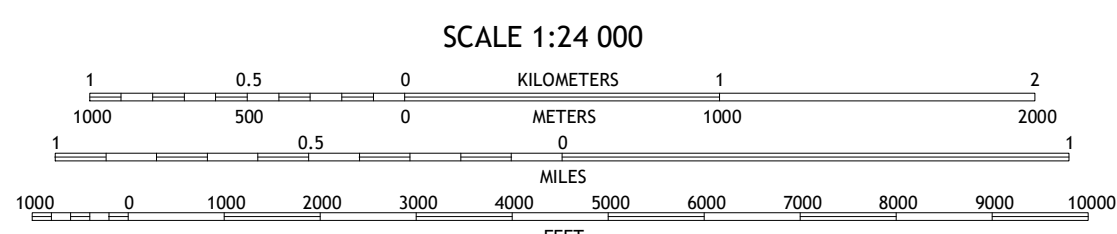
North American Datum of 1983 (NAD83) World Geodetic System of 1984 (WGS84), Projection and 1 000-meter grid/Universal Transverse Mercator, Zone 14S. This map is not a legal document. Boundaries may be generalized for this map scale. Private lands within government reservations may not be shown. Obtain permission before entering private lands.

Imagery: NAIP, May 2017 - July 2017; U.S. Census Bureau, 2015; Names: GNS, 1997 - 2009; Hydrography: National Hydrography Dataset, 2006 - 2018; Contours: National Elevation Dataset, 2018; Boundaries: Multiple sources; see metadata file 2019 - 2021; Public Land Survey System: BLM, 2021; Wetlands: FWS National Wetlands Inventory 1981

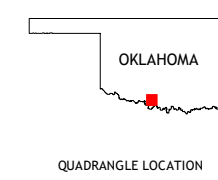


UTM GRID AND 2019 MAGNETIC NORTH DECLINATION AT CENTER OF SHEET

U.S. National Grid
100,000 - m Square ID
PC
Grid Zone Designation
14S



CONTOUR INTERVAL 10 FEET NORTH AMERICAN VERTICAL DATUM OF 1988 This map was produced to conform with the National Geospatial Program US Topo Product Standard.



ADJOINING QUADRANGLES

1 Comanche	2 Comanche SE
3 Loco	4 Waurika East
5 Ringling NW	6 Ryan
7 Ryan SE	8 Grady

