



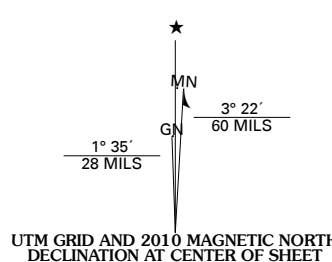
U.S. DEPARTMENT OF THE INTERIOR
U. S. GEOLOGICAL SURVEY



SAGEEYAH QUADRANGLE
OKLAHOMA
7.5-MINUTE SERIES



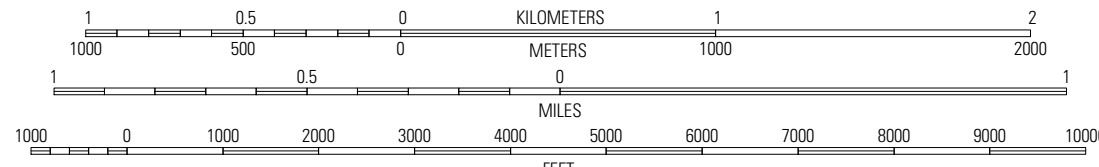
Produced by the United States Geological Survey
North American Datum of 1983 (NAD83)
World Geodetic System of 1984 (WGS84). Projection and
1 000-meter grid: Universal Transverse Mercator, Zone 15S
10 000-foot ticks: Oklahoma Coordinate System of 1983
(north zone)



UTM GRID AND 2010 MAGNETIC NORTH
DECLINATION AT CENTER OF SHEET

U.S. National Grid
100,000m Square ID
TA
Grid Zone Designation
15S

SCALE 1:24 000



CONTOUR INTERVAL 10 FEET

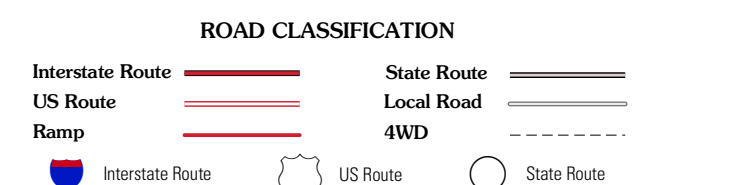
This map was produced to conform with version 0.5.10 of the
draft USGS Standards for 7.5-Minute Quadrangle Maps.
A metadata file associated with this product is also draft version 0.5.10



QUADRANGLE LOCATION

Collinsville NE	Oologah	Fogel
Collinsville	Sageeyah	Claremore
Mingo	Catoosa	Inola

ADJOINING 7.5' QUADRANGLES



SAGEEYAH, OK
2010