

Produced by the United States Geological Survey

North American Datum of 1983 (NAD83) World Geodetic System of 1984 (WGS84) Projection and 1 000-meter grid/Universal Transverse Mercator, Zone 15S

This map is not a legal document. Boundaries may be generalized for this map scale. Private lands within government reservations may not be shown. Obtain permission before entering private lands.

Imagery: NAIP, August 2017 - November 2017; Roads: U.S. Census Bureau, 2015; Names: GNS, 1979 - 2018; Hydrography: National Hydrography Dataset, 2004; Contours: National Elevation Dataset, 2008; Boundaries: Multiple sources; see metadata file 2016 - 2017; Public Land Survey System: BLM, 2018; Wetlands: FWS National Wetlands Inventory, 1980

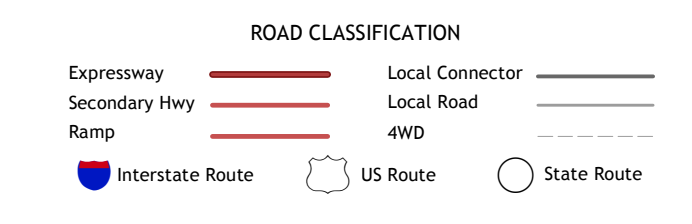
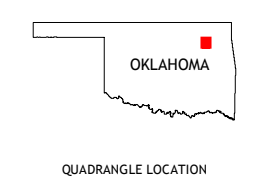
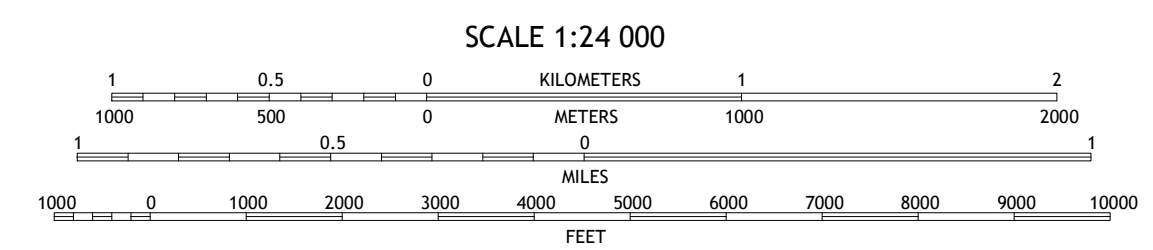



Table with 3 columns and 8 rows showing adjacent quadrangles: 1 Collinsville NE, 2 Oologah, 3 Foyil, 4 Collinsville, 5 Claremore, 6 Mingo, 7 Catoosa, 8 Inola

CONTOUR INTERVAL 10 FEET NORTH AMERICAN VERTICAL DATUM OF 1988 This map was produced to conform with the National Geospatial Program US Topo Product Standard, 2011. A metadata file associated with this product is draft version 0.6.18

