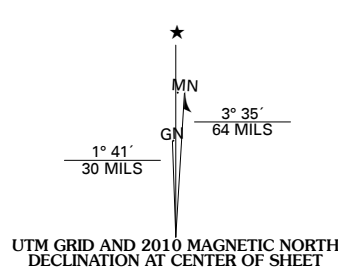




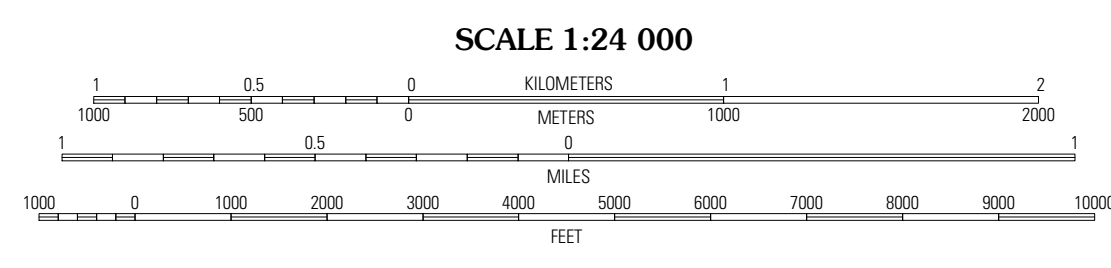
Produced by the United States Geological Survey
North American Datum of 1983 (NAD83)
World Geodetic System of 1984 (WGS84). Projection and
1 000-meter grid: Universal Transverse Mercator, Zone 15S
10 000-foot ticks: Oklahoma Coordinate System of 1983
(south zone)

Imagery.....NAIP, May 2008
Roads.....National Transportation Dataset, 2007
Names.....GNIS, 2008
Hydrography.....National Hydrography Dataset, 2008
Contours.....National Elevation Dataset, 2007



UTM GRID AND 2010 MAGNETIC NORTH
DECLINATION AT CENTER OF SHEET


U.S. National Grid 100,000-m Square ID
TU
Grid Zone Designation 15S



SCALE 1:24 000

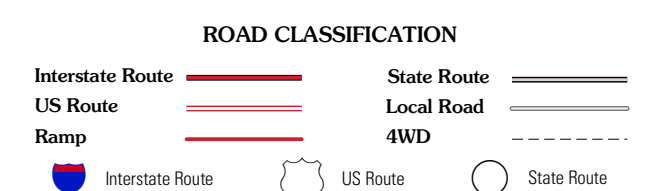
CONTOUR INTERVAL 20 FEET

This map was produced to conform with version 0.5.10 of the
draft USGS Standards for 7.5-Minute Quadrangle Maps.
A metadata file associated with this product is also draft version 0.5.10



QUADRANGLE LOCATION		
Carson	Hanna	Indianola
Wetumka SE	Scipio	Lake McAlester
Stuart	Haywood	McAlester

ADJOINING 7.5' QUADRANGLES



SCIPIO, OK
2010