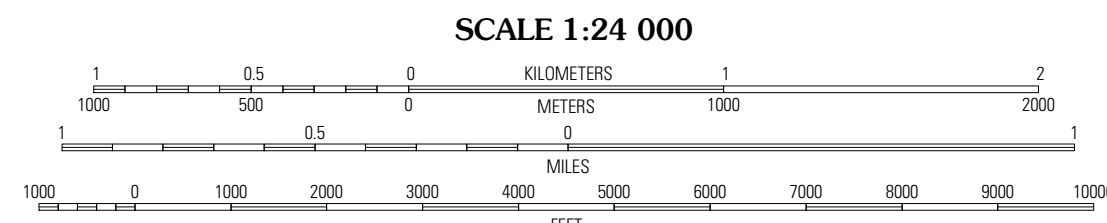





Produced by the United States Geological Survey  
North American Datum of 1983 (NAD83)  
World Geodetic System of 1984 (WGS84). Projection and  
1 000-meter grid: Universal Transverse Mercator, Zone 14S  
10 000-foot ticks: Oklahoma Coordinate System of 1983  
(north zone) and Kansas Coordinate System of 1983  
(south zone)

Imagery.....NAIP, April 2008 - June 2008  
Roads.....National Transportation Dataset, 2006  
Names.....GNIS, 2008  
Hydrography.....National Hydrography Dataset, 2008  
Contours.....National Elevation Dataset, 2007



CONTOUR INTERVAL 10 FEET

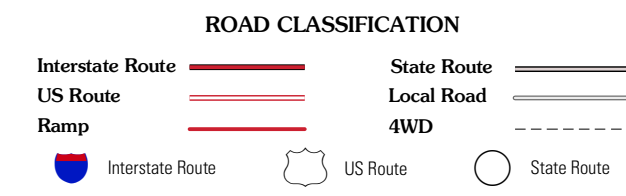
This map was produced to conform with version 0.5.10 of the  
draft USGS Standards for 7.5-Minute Quadrangle Maps.  
A metadata file associated with this product is also draft version 0.5.10



QUADRANGLE LOCATION

Trout Creek	Protection SW	Buttermilk
Buffalo NE	Selman NW	Lookout
Buffalo SE	Selman	Selman SE

ADJOINING 7.5 QUADRANGLES



**SELMAN NW, OK-KS**  
2010