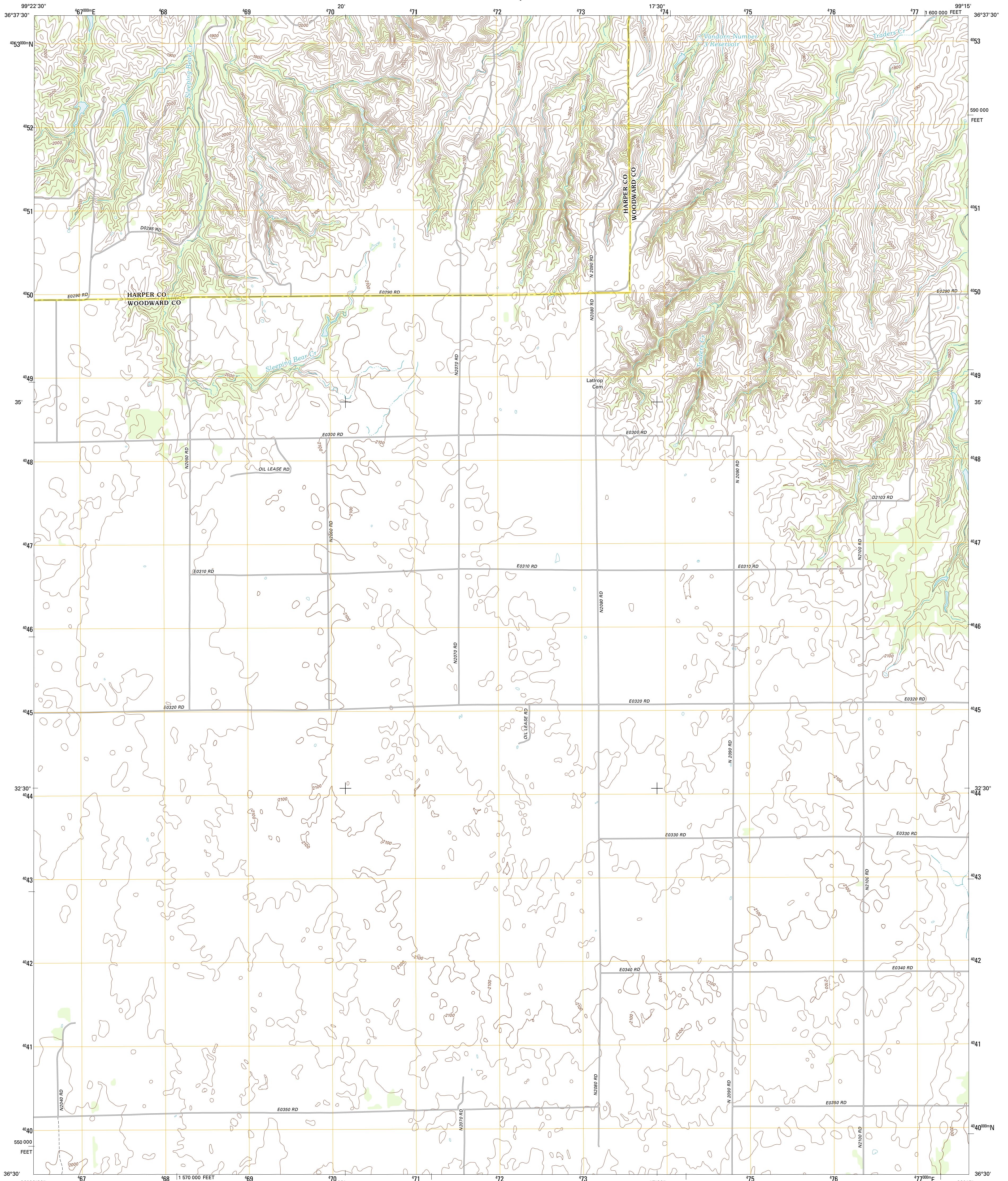




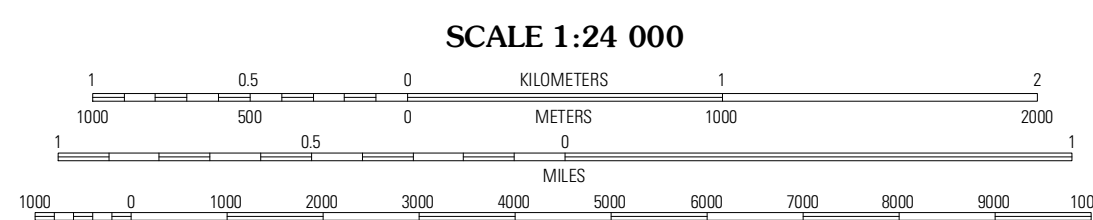
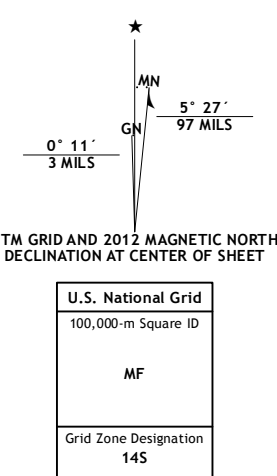
U.S. DEPARTMENT OF THE INTERIOR
U. S. GEOLOGICAL SURVEY



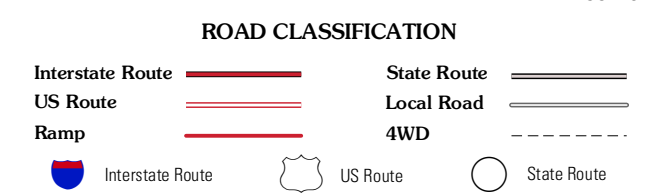
SLEEPING BEAR CREEK SE QUADRANGLE
OKLAHOMA
7.5-MINUTE SERIES



Produced by the United States Geological Survey
North American Datum of 1983 (NAD83)
World Geodetic System of 1984 (WGS84). Projection and
1 000-meter grid: Universal Transverse Mercator, Zone 14S
10 000-foot ticks: Oklahoma Coordinate System of 1983
(north zone)



SCALE 1:24 000
CONTOUR INTERVAL 20 FEET
NORTH AMERICAN VERTICAL DATUM OF 1988
This map was produced to conform with the
National Geospatial Program US Topo Product Standard, 2011.
A metadata file associated with this product is draft version 0.6.6



QUADRANGLE LOCATION

Sleeping Bear Creek NW	Sleeping Bear Creek	Abbaister Caverns
Sleeping Bear Creek SW	Sleeping Bear Creek SE	Fairvalley SW
Woodward	Woodward NE	Mooreland

SLEEPING BEAR CREEK SE, OK
2012

ADJOINING 7.5 QUADRANGLES