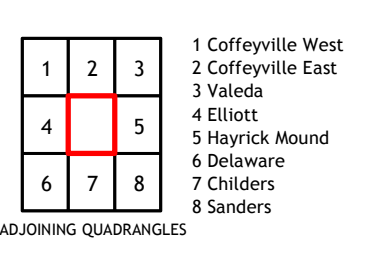
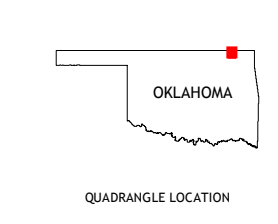
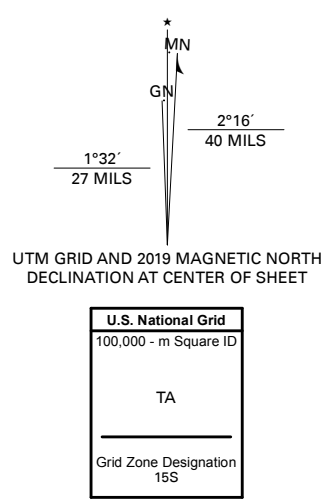


**Produced by the United States Geological Survey**

North American Datum of 1983 (NAD83)  
World Geodetic System of 1984 (WGS84), Projection and  
1 000 meter grid/Universal Transverse Mercator, Zone 15S  
This map is not a legal document. Boundaries may be  
generalized for this map scale. Private lands within government  
reservations may not be shown. Obtain permission before  
entering private lands.

Imagery.....NAIP, August 2017 - November 2017  
Roads.....U.S. Census Bureau, 2015  
Names.....GNIS, 1979 - 2018  
Hydrography.....National Hydrography Dataset, 2006 - 2018  
Contours.....National Elevation Dataset, 2016 - 2017  
Boundaries.....Multiple sources: see metadata file 2016, 2017  
Public Land Survey System.....BLM, 2016 - 2018  
Wetlands.....FWS National Wetlands Inventory 1980



1 Coffeyville West  
2 Coffeyville East  
3 Valeda  
4 Elliott  
5 Hayrick Mound  
6 Delaware  
7 Childers  
8 Sanders

**SOUTH COFFEYVILLE, OK, KS**  
2019

