

Produced by the United States Geological Survey

North American Datum of 1983 (NAD83) World Geodetic System of 1984 (WGS84) Projection and 1 000-meter grid/Universal Transverse Mercator, Zone 14S

This map is not a legal document. Boundaries may be generalized for this map scale. Private lands within government reservations may not be shown. Obtain permission before entering private lands.

Imagery: N.A.I.P., May 2017 - July 2017; Roads: U.S. Census Bureau, 2015; Names: GNS, 1979 - 2017; Hydrography: National Hydrography Dataset, 2006 - 2018; Contours: National Elevation Dataset, 2012; Boundaries: Multiple sources; see metadata file 2016 - 2017; Public Land Survey System: BLM, 2018; Wetlands: FWS National Wetlands Inventory 2009

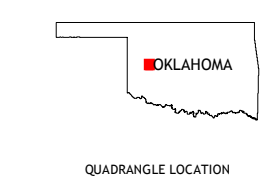
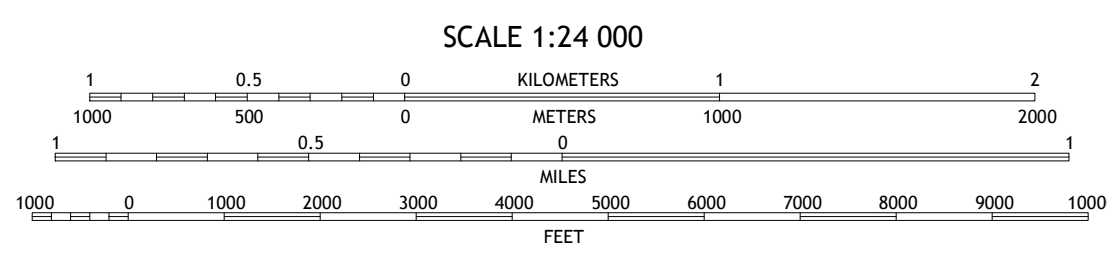
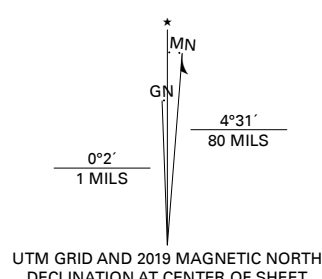


Table with 3 columns and 3 rows showing adjacent quadrangles: 1 Butler, 2 Anthon, 3 Custer City, 4 Foss Dam, 5 Clinton, 6 Foss, 7 Bill City NE, 8 Bessie

