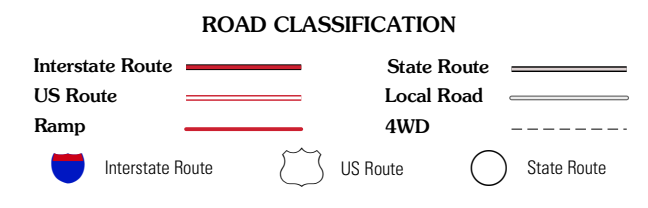
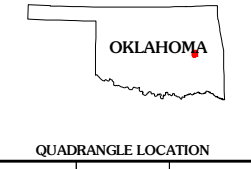
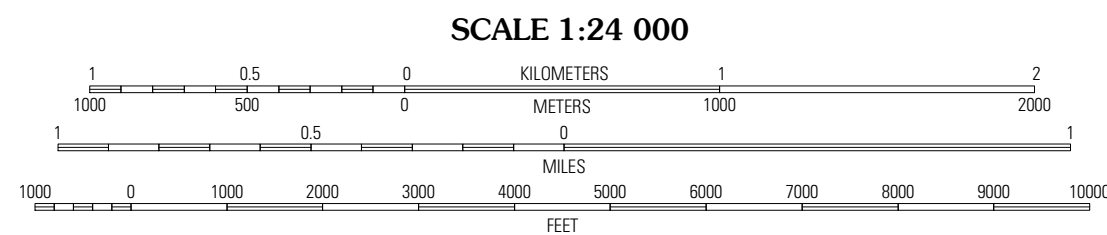
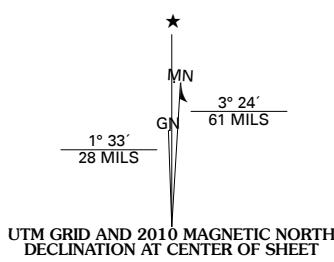




Produced by the United States Geological Survey  
North American Datum of 1983 (NAD83)  
World Geodetic System of 1984 (WGS84). Projection and  
1 000-meter grid: Universal Transverse Mercator, Zone 15S  
10 000-foot ticks: Oklahoma Coordinate System of 1983  
(south zone)



QUADRANGLE LOCATION

Hoffman	Pierce	Checotah
Railford	Stidham	Eufaula
Indianola	Canadian	Longtown

ADJOINING 7.5' QUADRANGLES

Imagery.....N.A.P., May 2008  
Roads.....National Transportation Dataset, 2006  
Names.....GNIS, 2008  
Hydrography.....National Hydrography Dataset, 2008  
Contours.....National Elevation Dataset, 2007

U.S. National Grid  
100,000-m Square ID

TV
----

Grid Zone Designation  
15S

This map was produced to conform with version 0.5.10 of the  
draft USGS Standards for 7.5-Minute Quadrangle Maps.  
A metadata file associated with this product is also draft version 0.5.10

**STIDHAM, OK**  
2010