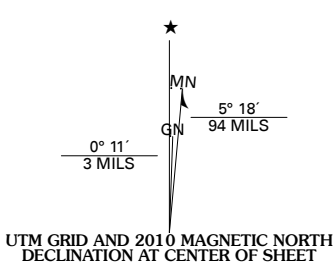
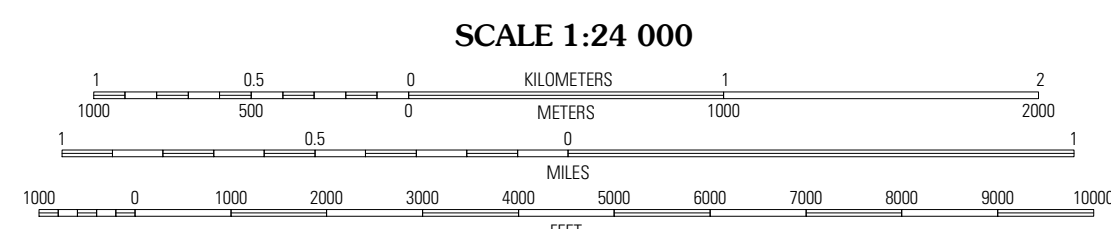




Produced by the United States Geological Survey  
North American Datum of 1983 (NAD83)  
World Geodetic System of 1984 (WGS84). Projection and  
1 000-meter grid: Universal Transverse Mercator, Zone 14S  
10 000-foot ticks: Oklahoma Coordinate System of 1983  
(south zone)



U.S. National Grid
100 000-m Square ID
ND
Grid Zone Designation
14S

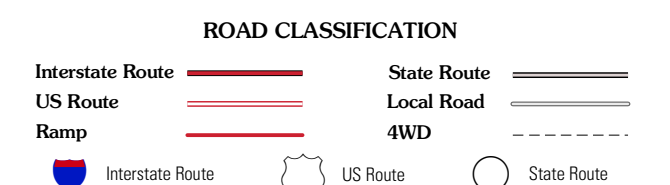


CONTOUR INTERVAL 10 FEET

This map was produced to conform with version 0.5.10 of the  
draft USGS Standards for 7.5-Minute Quadrangle Maps.  
A metadata file associated with this product is also draft version 0.5.10



QUADRANGLE LOCATION		
Lake Valley	Cowden	Alfalfa
Goebel East	Stinking Creek	Carnegie
Unapp Mountain	Bally Mountain	Alden



STINKING CREEK, OK  
2010

ADJOINING 7.5 QUADRANGLES