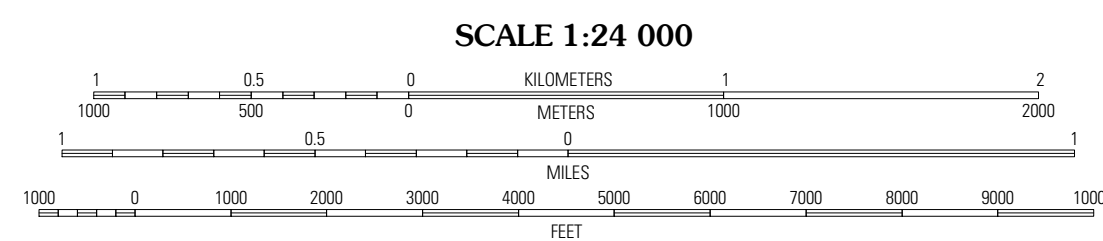





Produced by the United States Geological Survey  
North American Datum of 1983 (NAD83)  
World Geodetic System of 1984 (WGS84). Projection and  
1 000-meter grid: Universal Transverse Mercator, Zone 14S  
10 000-foot ticks: Oklahoma Coordinate System of 1983  
(north zone) and Kansas Coordinate System of 1983  
(south zone)

Imagery.....NAIP, April 2008 - August 2008  
Roads.....National Transportation Dataset, 2006  
Names.....GNIS, 2008  
Hydrography.....National Hydrography Dataset, 2008  
Contours.....National Elevation Dataset, 2007



SCALE 1:24 000

CONTOUR INTERVAL 10 FEET

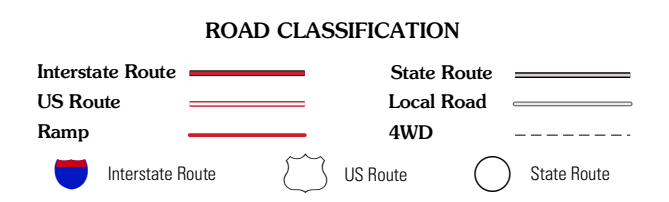
This map was produced to conform with version 0.5.10 of the  
draft USGS Standards for 7.5-Minute Quadrangle Maps.  
A metadata file associated with this product is also draft version 0.5.10



QUADRANGLE LOCATION

Hugoton SW	Hugoton SE	Woods SW
Straight SW	<b>Straight NE</b>	Hooker NW
Straight SW	Optima	Hooker

ADJOINING 7.5' QUADRANGLES



STRAIGHT NE, OK-KS  
2010