

Produced by the United States Geological Survey

North American Datum of 1983 (NAD83) World Geodetic System of 1984 (WGS84) Projection and 1 000-meter grid/Universal Transverse Mercator, Zone 14S

This map is not a legal document. Boundaries may be generalized for this map scale. Private lands within government reservations may not be shown. Obtain permission before entering private lands.

Imagery: N.A.I.P., May 2017 - July 2017

Roads: U.S. Census Bureau, 2015

Names: GNIS, 1979 - 2009

Hydrography: National Hydrography Dataset, 2004 - 2018

Contours: National Elevation Dataset, 2021

Boundaries: Multiple sources; see metadata file, 2019 - 2021

Public Land Survey System: BLM, 2021

Wetlands: FWS National Wetlands Inventory 2003 - 2005

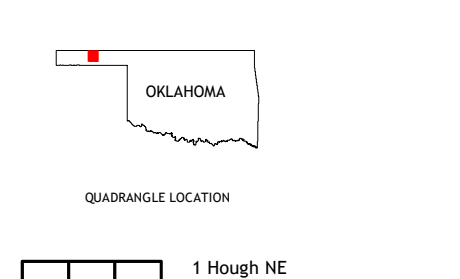
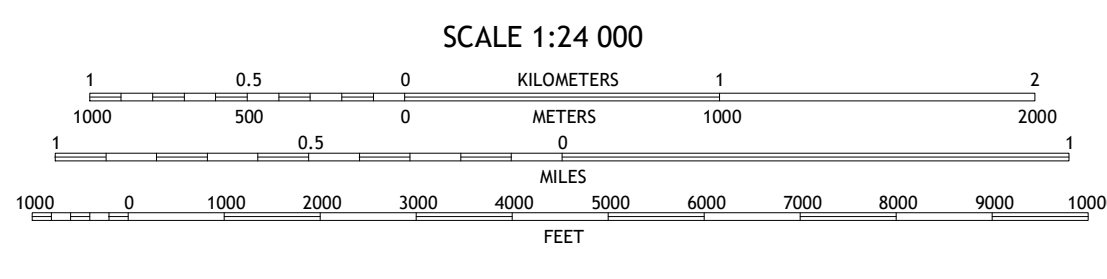
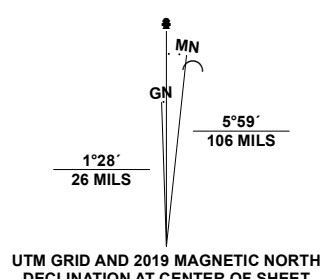


Table with 3 columns and 8 rows showing adjacent quadrangles: 1 Hough NE, 2 Straight NE, 3 Straight NE, 4 Hough NE, 5 Optima, 6 Goodwell NE, 7 Guymon, 8 Guymon NE

