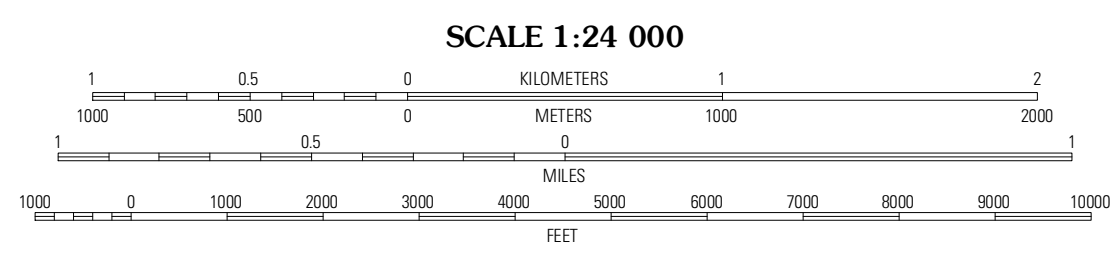
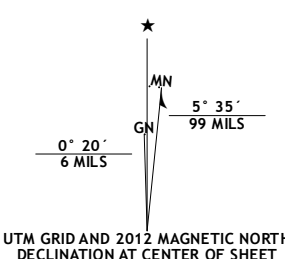
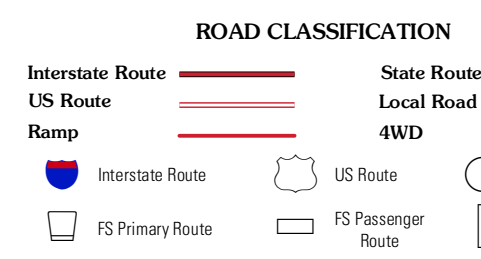


Produced by the United States Geological Survey  
North American Datum of 1983 (NAD83)  
World Geodetic System of 1984 (WGS84) Projection and  
1 000-meter grid: Universal Transverse Mercator, Zone 14S  
10 000-foot ticks: Oklahoma Coordinate System of 1983  
(north zone)



QUADRANGLE LOCATION

Roll	Roll SE	Leedey SW
Cheyenne NW	Strong City	Hammon
Cheyenne	Herring	Big Ktown Creek



Check with local Forest Service unit  
for current travel conditions and restrictions.

**STRONG CITY, OK**  
2012

Imagery: NAIP, April 2010  
Roads: ©2006-2011 TomTom  
Roads within US Forest Service Lands: FSTopo Data  
with limited Forest Service updates, 2012  
Names: GNIS, 2012  
Hydrography: National Hydrography Dataset, 2010  
Contours: National Elevation Dataset, 2000  
Boundaries: Census, IBWC, IBC, USGS, 1972 - 2012

U.S. National Grid
100,000-m Square ID
ME
Grid Zone Designation
14S

This map was produced to conform with the  
National Geospatial Program US Topo Product Standard, 2011.  
A metadata file associated with this product is draft version 0.6.6

ADJOINING 7.5' QUADRANGLES