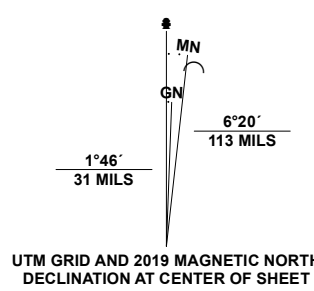


Produced by the United States Geological Survey

North American Datum of 1983 (NAD83) World Geodetic System of 1984 (WGS84) Projection and 1 000 meter grid/Universal Transverse Mercator, Zone 13S

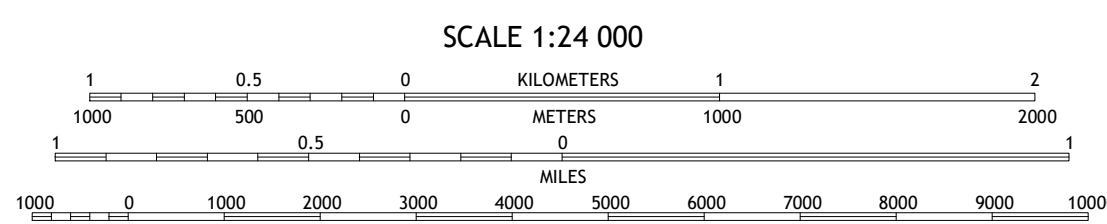
This map is not a legal document. Boundaries may be generalized for this map scale. Private lands within government reservations may not be shown. Obtain permission before entering private lands.

Imagery: N.A.I.P., May 2017 - October 2017
Roads: U.S. Census Bureau, 2015 - 2018
Roads within US Forest Service Lands: with limited Forest Service updates, 2015
Names: GNS, 1979 - 2009
Hydrography: National Hydrography Dataset, 2004 - 2018
Contours: National Elevation Dataset, 2021
Boundaries: Multiple sources; see metadata file 2017 - 2021
Public Land Survey System: BLM, 2018 - 2021
Wetlands: FWS National Wetlands Inventory 1984 - 2005

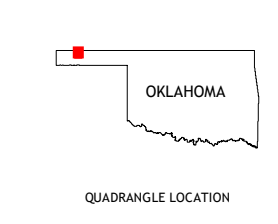


UTM GRID AND 2019 MAGNETIC NORTH DECLINATION AT CENTER OF SHEET

U.S. National Grid	100,000 - m Square ID
GA	18T
102°W	
Grid Zone Designation	13S 14S
	102°W



CONTOUR INTERVAL 10 FEET NORTH AMERICAN DATUM OF 1988 This map was produced to conform with the National Geospatial Program US Topo Product Standard.



ADJOINING QUADRANGLES

1	2	3
4	5	6
7	8	9

1 Midway SW
2 Midway SE
3 Elkhart North
4 Sturgis NW
5 Elkhart South
6 Keys East
7 Hopkins
8 Eva

ROAD CLASSIFICATION

Expressway	Local Connector
Secondary Hwy	Local Road
Ramp	4WD
Interstate Route	US Route
FS Primary Route	FS Passenger Route
	FS High Clearance Route
	State Route

Check with local Forest Service unit for current travel conditions and restrictions.

STURGIS, OK, CO, KS 2022

