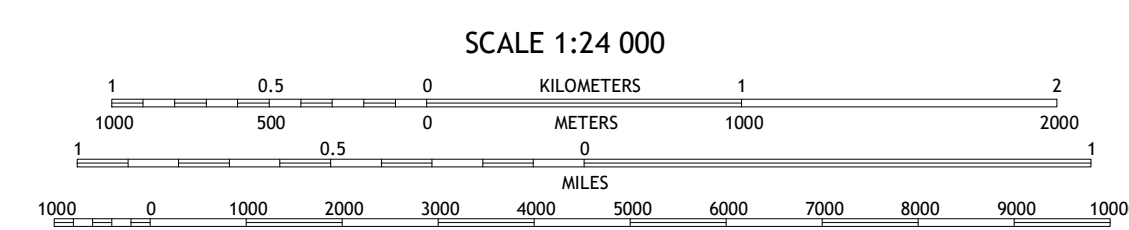
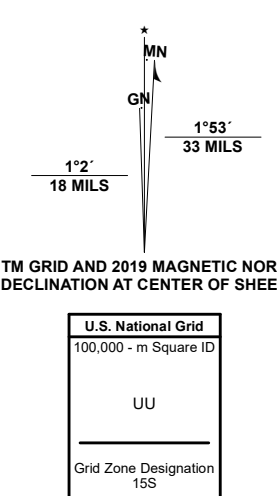


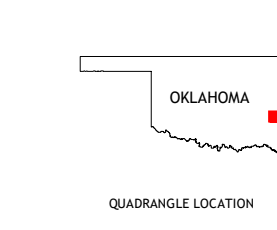
Produced by the United States Geological Survey

North American Datum of 1983 (NAD83) World Geodetic System of 1984 (WGS84) Projection and 1 000-meter grid/Universal Transverse Mercator, Zone 15S This map is not a legal document. Boundaries may be generalized for this map scale. Private lands within government reservations may not be shown. Obtain permission before entering private lands.

Table with 2 columns: Imagery, Roads, Names, Hydrography, Contours, Boundaries, Public Land Survey System, Wetlands. Rows list data sources and dates, such as 'U.S. Census Bureau, 2015 - 2018 Data' and 'FSTopo Data, 2017'.



CONTOUR INTERVAL 20 FEET NORTH AMERICAN VERTICAL DATUM OF 1988 This map was produced to conform with the National Geospatial Program US Topo Product Standard.



3x3 grid of adjacent quadrangles. The center cell (4,5) is highlighted in red. Numbers 1-8 represent adjacent quadrangles: 1 (McCurtain SW), 2 (Potato Peaks), 3 (Poteau West), 4 (Leflore), 5 (Wister), 6 (Blackjack Ridge), 7 (Leflore SE), 8 (Hodgen).

ROAD CLASSIFICATION legend. Lists symbols for Expressway, Secondary Hwy, Ramp, Interstate Route, FS Primary Route, Local Connector, Local Road, 4WD, US Route, State Route, FS High Clearance Route.

Check with local Forest Service unit for current travel conditions and restrictions.

SUMMERFIELD, OK 2022

