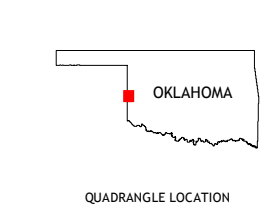
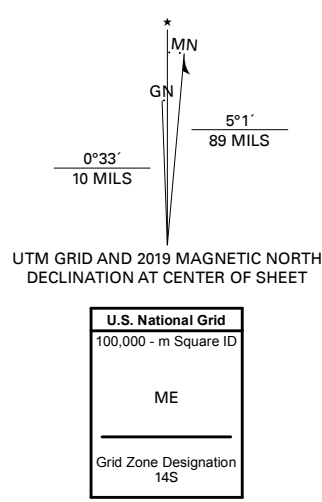


Produced by the United States Geological Survey

North American Datum of 1983 (NAD83)
World Geodetic System of 1984 (WGS84), Projection and
1 000 meter grid/Universal Transverse Mercator, Zone 14S
This map is not a legal document. Boundaries may be
generalized for this map scale. Private lands within government
reservations may not be shown. Obtain permission before
entering private lands.

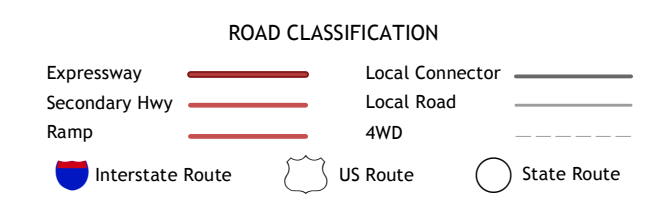
Imagery.....NAIP, May 2017 - July 2017
Roads.....U.S. Census Bureau, 2015 - 2018
Names.....GNIS, 1979 - 2018
Hydrography.....National Hydrography Dataset, 2004 - 2018
Contours.....National Elevation Dataset, 2018
Boundaries.....Multiple sources: see metadata file 2016 - 2017
Public Land Survey System.....BLM, 2018
Wetlands.....FWS National Wetlands Inventory 1983 - 2008



QUADRANGLE LOCATION

1	2	3
4	5	6
7	8	

- 1 Allison
- 2 Reydson SW
- 3 Dempsey
- 4 Kelton
- 5 Grimes
- 6 Kelton SE
- 7 Mayfield
- 8 Prentiss



CONTOUR INTERVAL 10 FEET
NORTH AMERICAN VERTICAL DATUM OF 1988
This map was produced to conform with the
National Geospatial Program US Topo Product Standard, 2011.
A metadata file associated with this product is draft version 0.6.18

