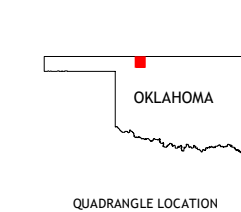
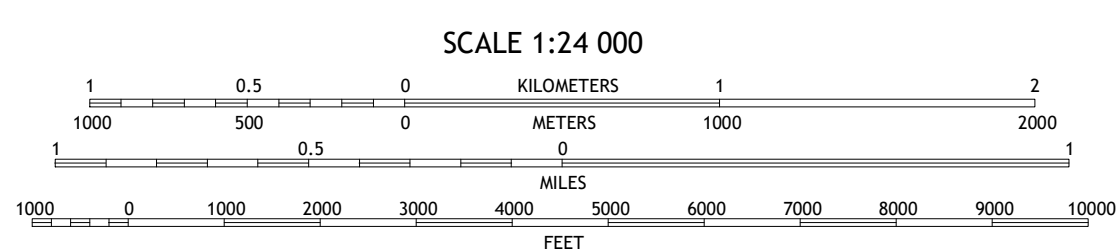



Produced by the United States Geological Survey  
North American Datum of 1983 (NAD83)  
World Geodetic System of 1984 (WGS84), Projection and  
1 000-meter grid/Universal Transverse Mercator, Zone 14S  
This map is not a legal document. Boundaries may be  
generalized for this map scale. Private lands within government  
reservations may not be shown. Obtain permission before  
entering private lands.

Imagery: N.A.I.P., May 2017 - July 2017  
Roads: U.S. Census Bureau, 2015 - 2018  
Names: GNS, 1979 - 2009  
Hydrography: National Hydrography Dataset, 2006 - 2018  
Contours: National Elevation Dataset, 2017  
Boundaries: Multiple sources; see metadata file, 2019 - 2021  
Public Land Survey System: BLM, 2021  
Wetlands: FWS National Wetlands Inventory 1981 - 1983



1	2	3	1 Freedom NE
4	5	3 Tegarden NE	4 Freedom NE
6	7	5 Tegarden SE	6 Fairvalley
8	8	7 Waynoka NW	8 Avard

ADJOINING QUADRANGLES

ROAD CLASSIFICATION	
Expressway	Local Connector
Secondary Hwy	Local Road
Ramp	4WD
Interstate Route	US Route
	State Route

