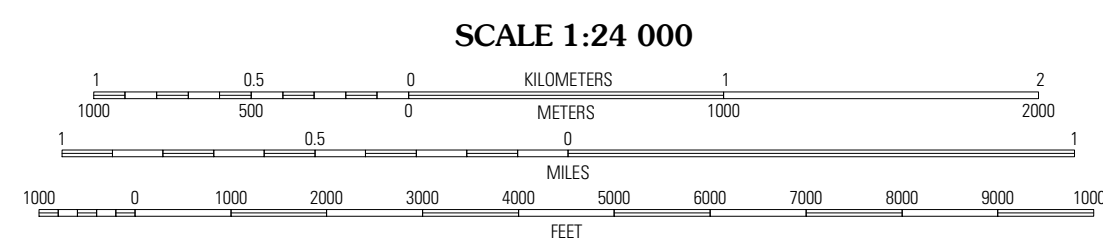





Produced by the United States Geological Survey
North American Datum of 1983 (NAD83)
World Geodetic System of 1984 (WGS84). Projection and
1 000-meter grid: Universal Transverse Mercator, Zone 14S
10 000-foot ticks: Oklahoma Coordinate System of 1983
(north zone) and Kansas Coordinate System of 1983
(south zone)

Imagery.....NAIP, April 2008 - June 2008
Roads.....National Transportation Dataset, 2006
Names.....GNIS, 2008
Hydrography.....National Hydrography Dataset, 2008
Contours.....National Elevation Dataset, 2007



CONTOUR INTERVAL 10 FEET

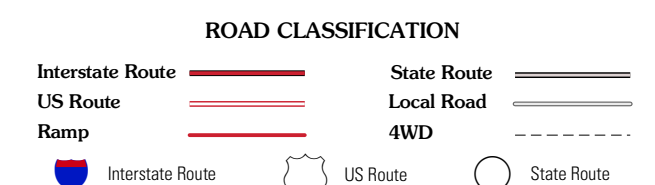
This map was produced to conform with version 0.5.10 of the
draft USGS Standards for 7.5-Minute Quadrangle Maps.
A metadata file associated with this product is also draft version 0.5.10



QUADRANGLE LOCATION

Fancy Canyon	Arma	Hackberry Creek
Freedom NE	TEGARDEN NW	Tegarden NE
Freedom	Tegarden	Tegarden SE

ADJOINING 7.5' QUADRANGLES



TEGARDEN NW, OK-KS
2010