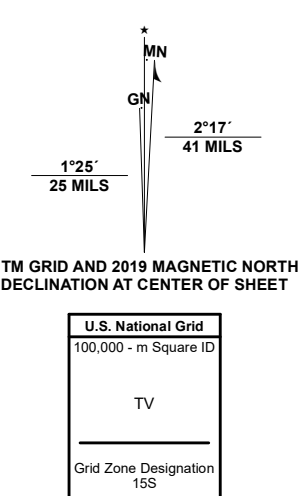


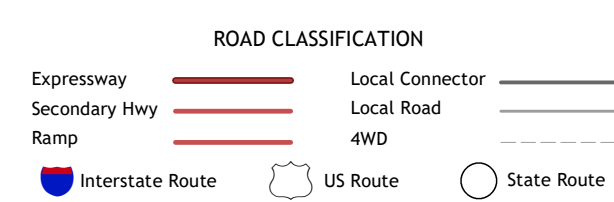
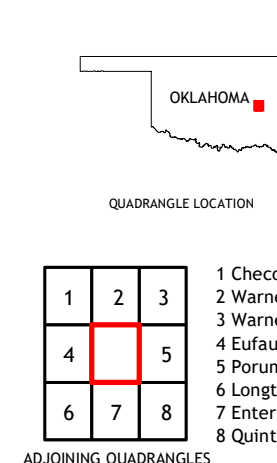
Produced by the United States Geological Survey North American Datum of 1983 (NAD83) World Geodetic System of 1984 (WGS84) Projection and 1000-meter grid/Universal Transverse Mercator, Zone 15S

This map is not a legal document. Boundaries may be generalized for this map scale. Private lands within government reservations may not be shown. Obtain permission before entering private lands.

Imagery: NAIP, September 2017 - November 2017; U.S. Census Bureau, 2015 - 2018; National Hydrography Dataset, 2003 - 2018; National Elevation Dataset, 2010 - 2011; Multiple sources; see metadata file 2019 - 2021; BLM, 2021; FWS National Wetlands Inventory 1980 - 1981



CONTOUR INTERVAL 10 FEET NORTH AMERICAN VERTICAL DATUM OF 1988 This map was produced to conform with the National Geospatial Program US Topo Product Standard.



ADJOINING QUADRANGLES 1 Checotah 2 Warner NW 3 Warner 4 Eufaula 5 Porum 6 Longtown 7 Enterprise 8 Quinton North

