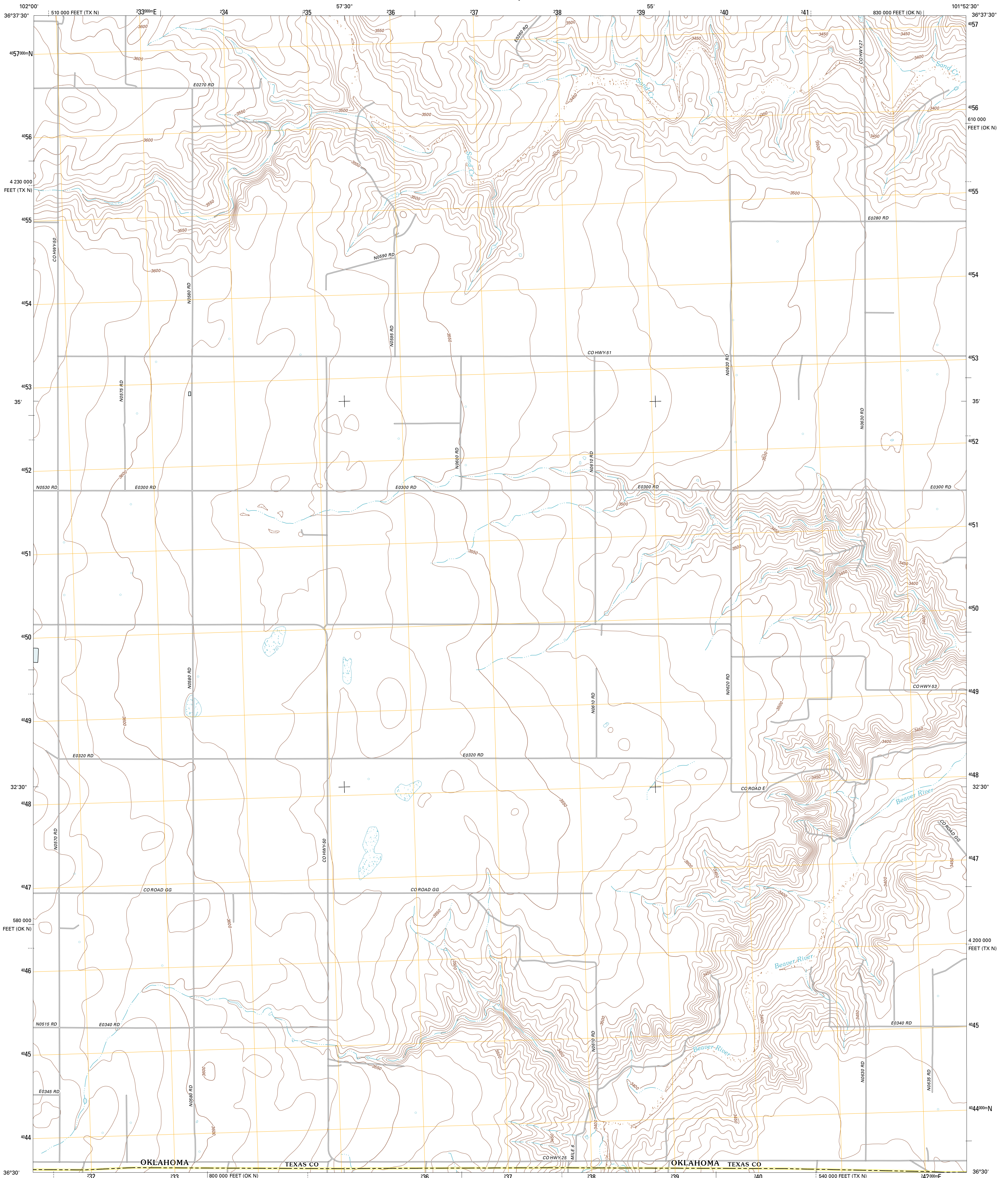




U.S. DEPARTMENT OF THE INTERIOR
U. S. GEOLOGICAL SURVEY

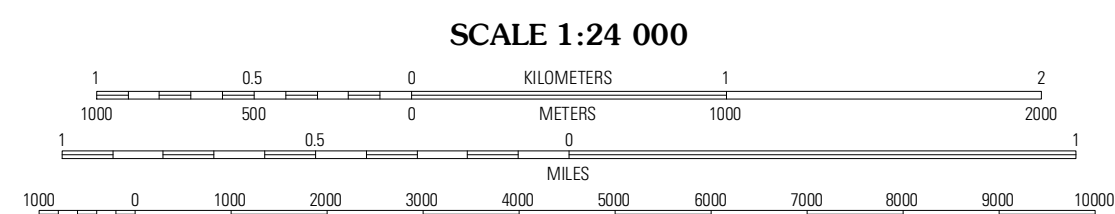
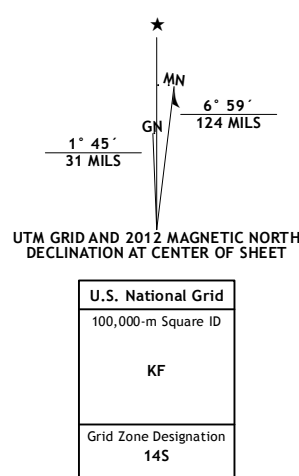


TEXHOMA SW QUADRANGLE
OKLAHOMA-TEXAS
7.5-MINUTE SERIES



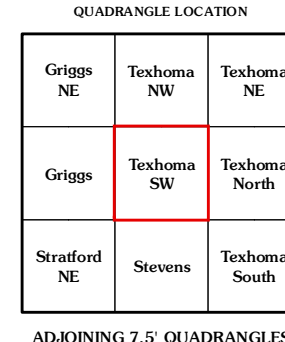
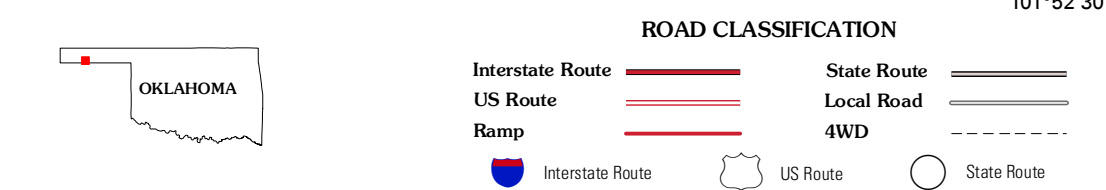
Produced by the United States Geological Survey
North American Datum of 1983 (NAD83)
Roads: ©2006-2011 TomTom
World Geodetic System of 1984 (WGS84). Projection and
1 000-meter grid: Universal Transverse Mercator, Zone 14S
10 000-foot ticks: Oklahoma Coordinate System of 1983
(north zone), Texas Coordinate System of 1983 (north zone)

Images:NAIP, May 2010
Roads:©2006-2011 TomTom
Names:GNIS, 2012
Hydrography:National Hydrography Dataset, 2010
Contours:National Elevation Dataset, 2007
Boundaries:Census, IBWC, IBC, USGS, 1972 - 2012



CONTOUR INTERVAL 10 FEET
NORTH AMERICAN VERTICAL DATUM OF 1988

This map was produced to conform with the
National Geospatial Program US Topo Product Standard, 2011.
A metadata file associated with this product is draft version 0.6.6



TEXHOMA SW, OK-TX
2012