
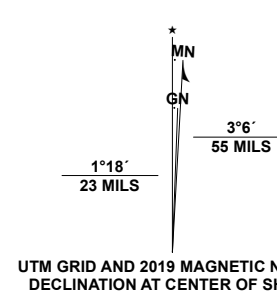


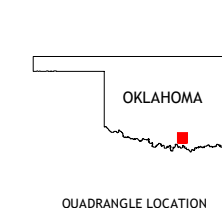
**Produced by the United States Geological Survey**

North American Datum of 1983 (NAD83)  
World Geodetic System of 1984 (WGS84). Projection and  
1 000-meter grid/Universal Transverse Mercator, Zone 14S  
This map is not a legal document. Boundaries may be  
generalized for this map scale. Private lands within government  
reservations may not be shown. Obtain permission before  
entering private lands.

Imagery.....NAIP, May 2017 - November 2017  
Roads.....U.S. Census Bureau, 2015 - 2018  
Names.....GNIS, 1979 - 2021  
Hydrography.....National Hydrography Dataset, 2005 - 2018  
Contours.....National Elevation Dataset, 2012  
Boundaries.....Multiple sources; see metadata file 2019 - 2021  
Public Land Survey System.....BLM, 2021  
Wetlands.....FWS National Wetlands Inventory 1982 - 2015



CONTOUR INTERVAL 10 FEET  
NORTH AMERICAN VERTICAL DATUM OF 1988  
This map was produced to conform with the  
National Geospatial Program US Topo Product Standard.



1	2	3
4	5	6
7	8	

ADJOINING QUADRANGLES

- 1 Troy
- 2 Reagan
- 3 Connerville SE
- 4 Ravina
- 5 Millburn
- 6 Madill
- 7 Kingston North
- 8 Little City

