
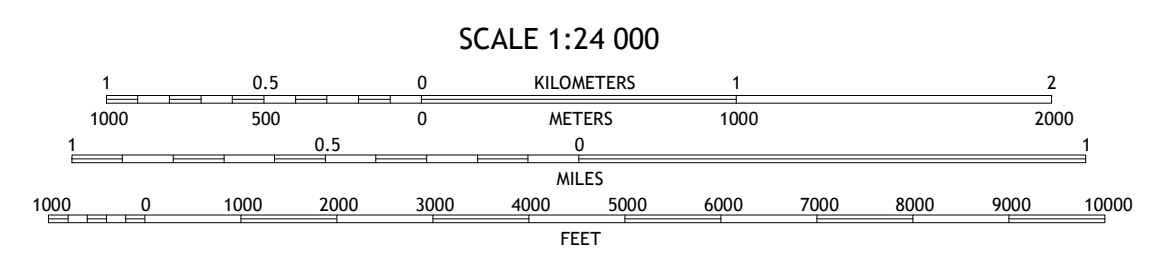
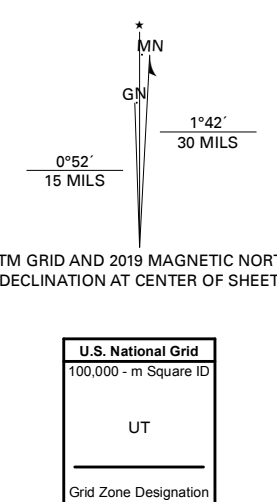


Produced by the United States Geological Survey

North American Datum of 1983 (NAD83)
World Geodetic System of 1984 (WGS84). Projection and
1 000-meter grid: Universal Transverse Mercator, Zone 15S
This map is not a legal document. Boundaries may be
generalized for this map scale. Private lands within government
reservations may not be shown. Obtain permission before
entering private lands.

Imagery.....NAIP, September 2016 - November 2017
Roads.....U.S. Census Bureau, 2015 - 2018
Roads within US Forest Service Lands.....FSTopo Data
with Limited Forest Service updates, 2014 - 2017
Names.....GNS, 1979 - 2016
Hydrography.....National Hydrography Dataset, 2002 - 2018
Contours.....National Elevation Dataset, 2004
Boundaries.....Multiple sources; see metadata file 2016 - 2017
Public Land Survey System.....BLM, 2018
Wetlands.....FWS National Wetlands Inventory 1982 - 2001



ADJOINING QUADRANGLES

| | | | |
|---|---|---|------------------|
| 1 | 2 | 3 | 1 Haworth |
| 2 | 3 | 4 | 2 Boshoma |
| 3 | 4 | 5 | 3 Arkinda |
| 4 | 5 | 6 | 4 De Kalb NW |
| 5 | 6 | 7 | 5 Foreman |
| 6 | 7 | 8 | 6 Oak Grove |
| 7 | 8 | | 7 De Kalb |
| 8 | | | 8 Daniels Chapel |

ROAD CLASSIFICATION

| | | | |
|--|-------------------------|--|--------------------|
| | Expressway | | Local Connector |
| | Secondary Hwy | | Local Road |
| | Ramp | | AWD |
| | Interstate Route | | US Route |
| | FS Primary Route | | FS Passenger Route |
| | FS High Clearance Route | | State Route |

Check with local Forest Service unit
for current trail conditions and restrictions.

TOM, OK, TX
2019

