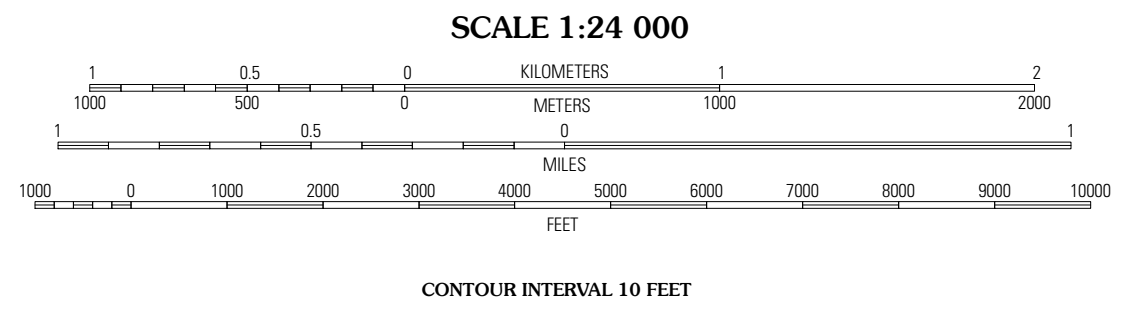
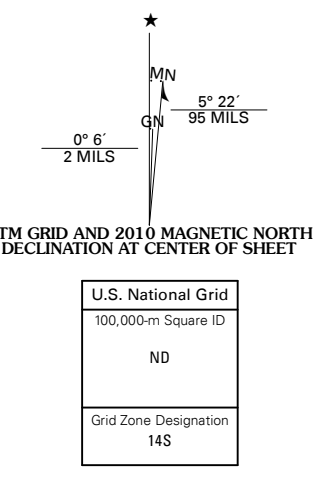




Produced by the United States Geological Survey
North American Datum of 1983 (NAD83)
World Geodetic System of 1984 (WGS84). Projection and
1 000-meter grid: Universal Transverse Mercator, Zone 14S
10 000-foot ticks: Oklahoma Coordinate System of 1983
(south zone)

Imagery.....NAP, April 2008
Roads.....National Transportation Dataset, 2005
Names.....GNIS, 2008
Hydrography.....National Hydrography Dataset, 2008
Contours.....National Elevation Dataset, 2000

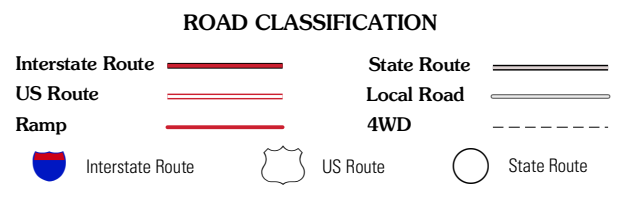


This map was produced to conform with version 0.5.10 of the
draft USGS Standards for 7.5-Minute Quadrangle Maps.
A metadata file associated with this product is also draft version 0.5.10

OKLAHOMA

QUADRANGLE LOCATION		
Gotebo West	Gotebo East	Sinking Creek
Rainy Mountain Creek	Unap Mountain	Bally Mountain
Glen Mountains	Cooperton	Saddle Mountain

ADJOINING 7.5 QUADRANGLES



UNAP MOUNTAIN, OK
2010