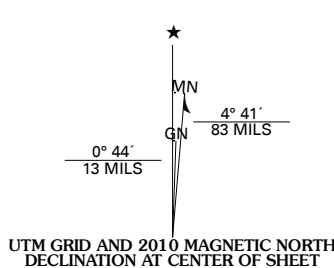


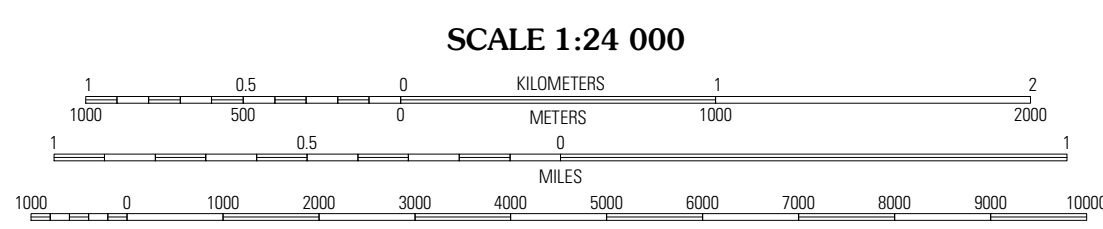


Produced by the United States Geological Survey
North American Datum of 1983 (NAD83)
World Geodetic System of 1984 (WGS84). Projection and
1 000-meter grid: Universal Transverse Mercator, Zone 14S
10 000-foot ticks: Oklahoma Coordinate System of 1983
(south zone)

Imagery.....National Aerial Photography Inventory Program (NAIP), May 2008
Roads.....National Transportation Dataset, 2007
Names.....National Geospatial Information System (GNIS), 2008
Hydrography.....National Hydrography Dataset, 2008
Contours.....National Elevation Dataset, 2007



U.S. National Grid
100,000-m Square ID
PD
Grid Zone Designation
14S

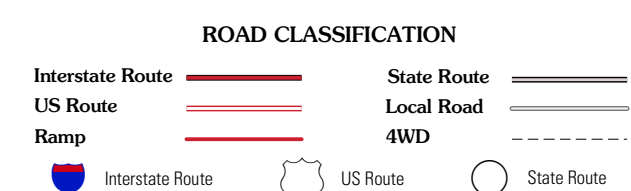


CONTOUR INTERVAL 10 FEET
This map was produced to conform with version 0.5.10 of the
draft USGS Standards for 7.5-Minute Quadrangle Maps.
A metadata file associated with this product is also draft version 0.5.10



QUADRANGLE LOCATION		
Hope	Lake Fergus	Pernell
Harrisburg	Velma	Ratliff City
Comanche SE	Loco	Cottonwood Creek

ADJOINING 7.5 QUADRANGLES



VELMA, OK
2010