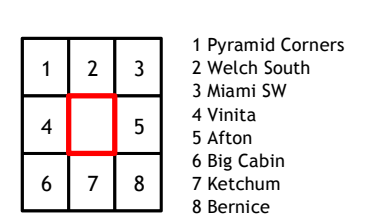
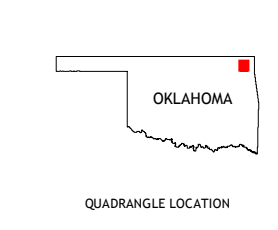
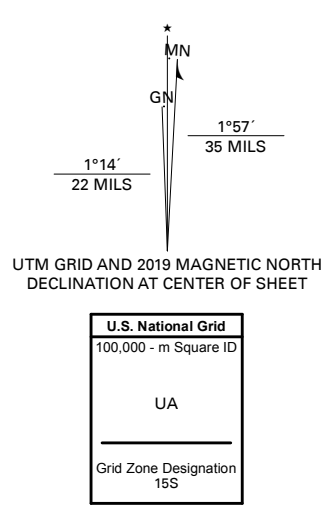


Produced by the United States Geological Survey

North American Datum of 1983 (NAD83) World Geodetic System of 1984 (WGS84) Projection and 1 000 meter grid/Universal Transverse Mercator, Zone 15S This map is not a legal document. Boundaries may be generalized for this map scale. Private lands within government reservations may not be shown. Obtain permission before entering private lands.

Imagery: NAIP, August 2017 - November 2017
Roads: U.S. Census Bureau, 2015
Names: GNS, 1979 - 2016
Hydrography: National Hydrography Dataset, 2006 - 2018
Contours: National Elevation Dataset, 2012 - 2017
Boundaries: Multiple sources; see metadata file 2016 - 2017
Public Land Survey System: BLM, 2018
Wetlands: FWS National Wetlands Inventory, 1980



VINITA NE, OK 2019

