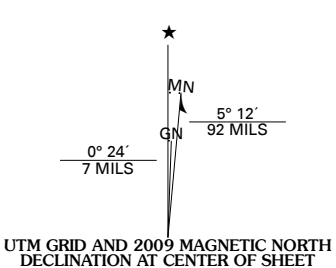
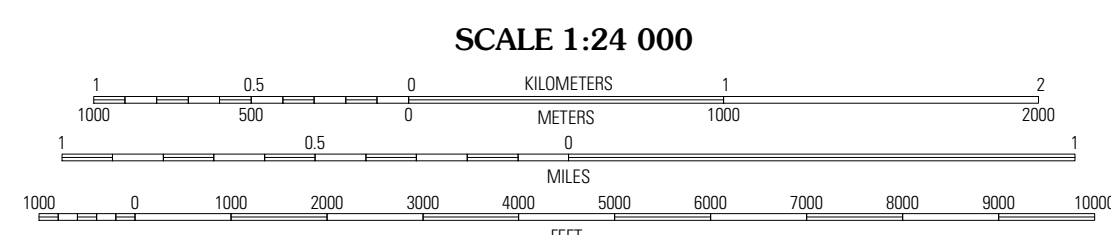


Produced by the United States Geological Survey
North American Datum of 1983 (NAD83)
World Geodetic System of 1984 (WGS84). Projection and
1 000-meter grid: Universal Transverse Mercator, Zone 14S
10 000-foot ticks: Oklahoma Coordinate System of 1983
(north zone)

Imagery.....NAP, May 2008
Roads.....National Transportation Dataset, 2008
Names.....GNIS, 2008
Hydrography.....National Hydrography Dataset, 2008
Contours.....National Elevation Dataset, 2000



| |
|-----------------------|
| U.S. National Grid |
| 100,000-m Square ID |
| NE |
| Grid Zone Designation |
| 14S |



CONTOUR INTERVAL 10 FEET

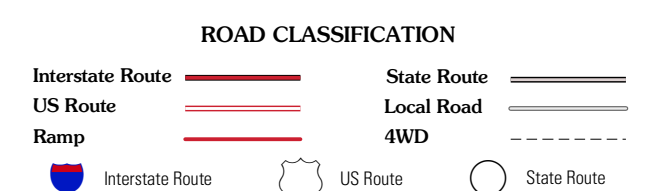
This map was produced to conform with version 0.5.10 of the
draft USGS Standards for 7.5-Minute Quadrangle Maps.
A metadata file associated with this product is also draft version 0.5.10



QUADRANGLE LOCATION

| | | |
|--------------|-------------|-----------------|
| Watonga Lake | Hitchcock | Loyal NW |
| Watonga | Watonga SE | Omega |
| Greenfield | Geary North | Porcupine Butte |

ADJOINING 7.5' QUADRANGLES



WATONGA SE, OK
2009