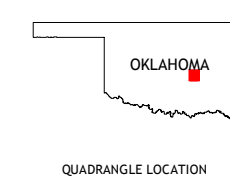
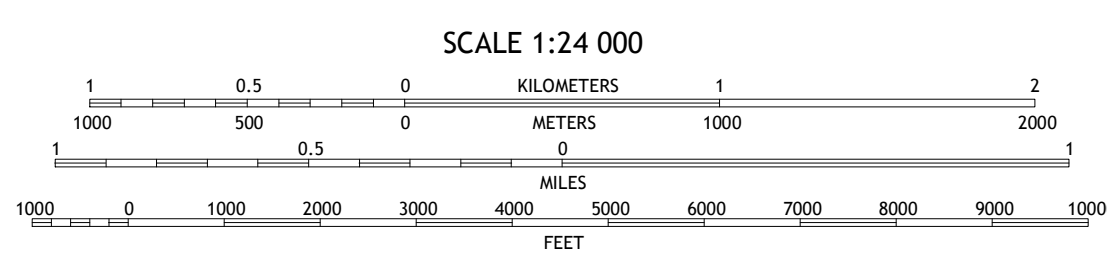
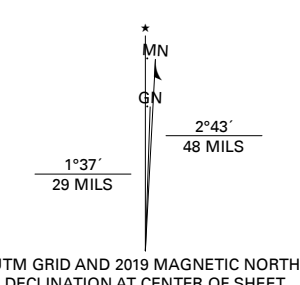


**Produced by the United States Geological Survey**

North American Datum of 1983 (NAD83)  
World Geodetic System of 1984 (WGS84) Projection and  
1 000-meter grid/Universal Transverse Mercator, Zone 14S  
This map is not a legal document. Boundaries may be  
generalized for this map scale. Private lands within government  
reservations may not be shown. Obtain permission before  
entering private lands.

Imagery	.....NAIP, September 2017 - November 2017
Roads	.....U.S. Census Bureau, 2015 - 2018
Names	.....GNIS, 1979 - 2018
Hydrography	.....National Hydrography Dataset, 2003 - 2018
Contours	.....National Elevation Dataset, 2017
Boundaries	.....Multiple sources; see metadata file 2016 - 2017
Public Land Survey System	.....BLM, 2018
Wetlands	.....FWS National Wetlands Inventory, 1980



ADJOINING QUADRANGLES

1	2	3
4	5	6
7	8	

1 Okemah SE  
2 Weleetka  
3 Dustin  
4 Yeager  
5 Carson  
6 Lake Holdenville  
7 Lamar  
8 Wetumka SE

**ROAD CLASSIFICATION**

Expressway	Local Connector
Secondary Hwy	Local Road
Ramp	4WD
Interstate Route	US Route
	State Route

SCALE 1:24 000  
CONTOUR INTERVAL 20 FEET  
NORTH AMERICAN VERTICAL DATUM OF 1988  
This map was produced to conform with the  
National Geospatial Program US Topo Product Standard, 2011.  
A metadata file associated with this product is draft version 0.6.18

